

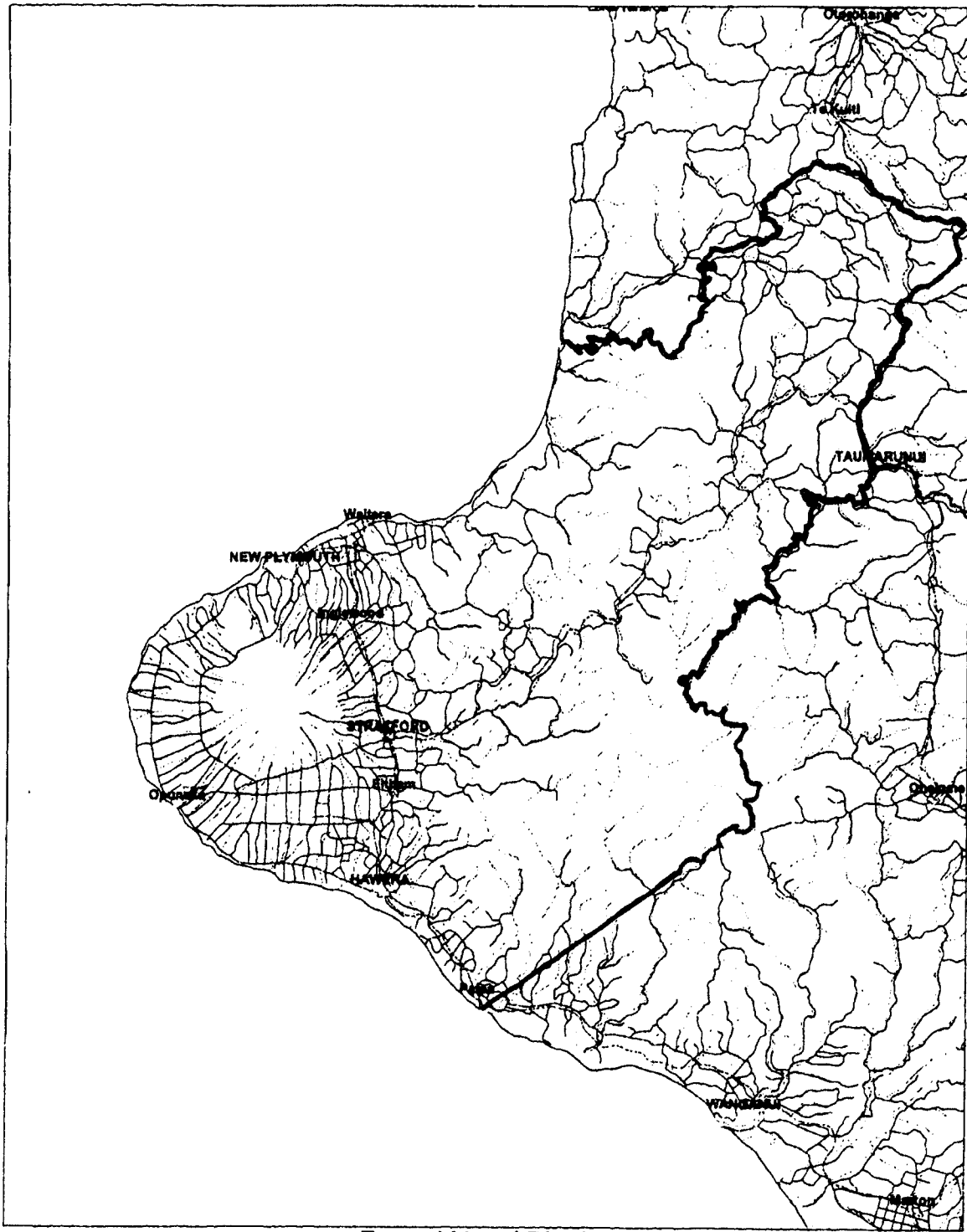
**SCHEDULE 5**

---



**TARANAKI LAND DISTRICT**

---

NGĀTI MUTUNGA DEED OF SETTLEMENT: SCHEDULE 5



Taranaki Land District



The data has been compiled from official records. Location of boundaries requires an analysis of all relevant information in compliance with the Survey Regulations. Attribute data requires an analysis of the appropriate legal record.

CROWN COPYRIGHT RESERVED

London: Map Printed as at 28-09-2004 12:55:15