

NGĀTI HĀUA
and
TE WHIRINGA KĀKAHO O NGĀTI HĀUA
and
THE CROWN

**DEED OF SETTLEMENT:
ATTACHMENTS**

ATTACHMENTS

TABLE OF CONTENTS

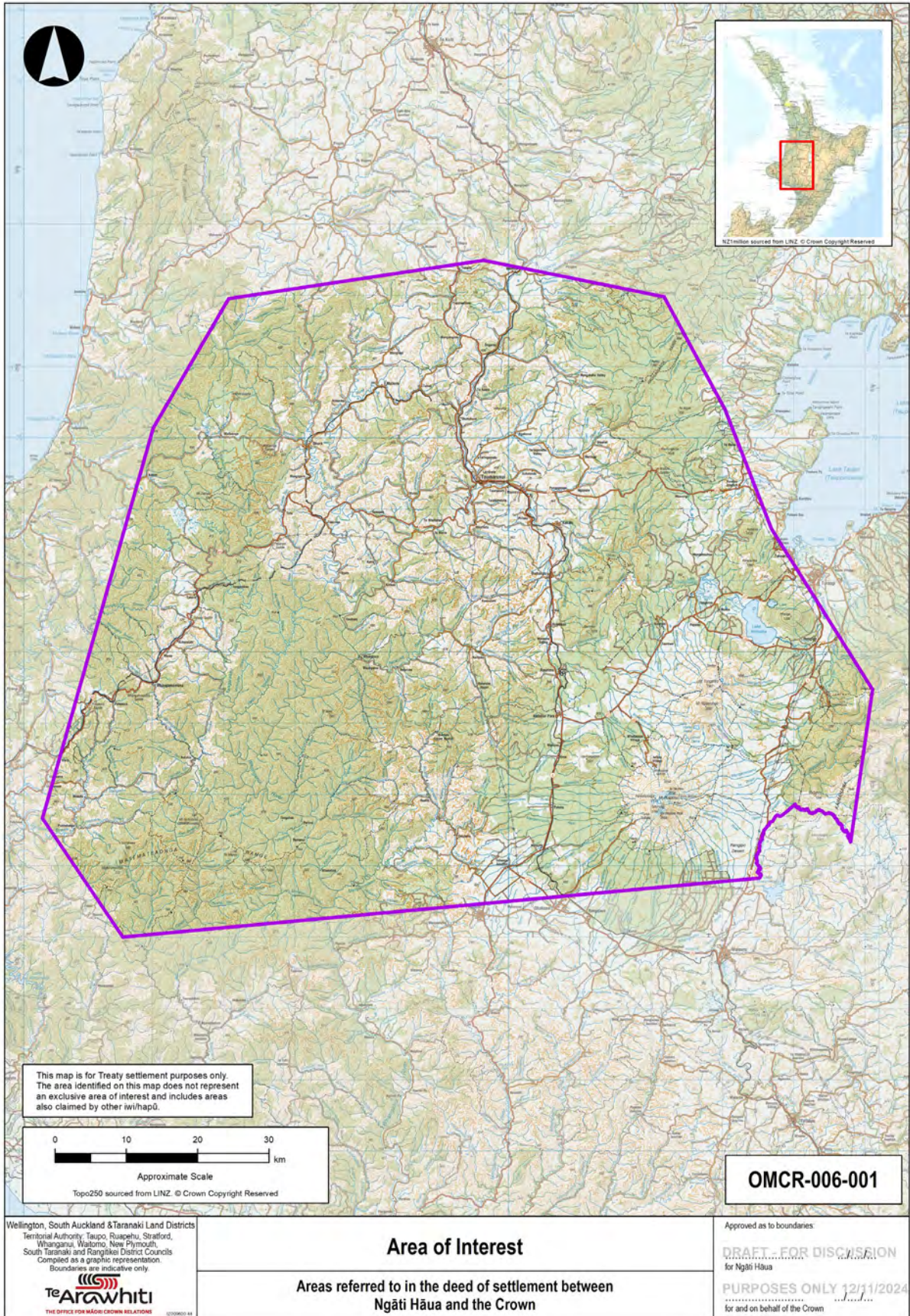
1.	AREA OF INTEREST	3
2.	DEED PLANS.....	5
2.1	CULTURAL REDRESS PROPERTIES – FEE SIMPLE.....	6
2.2	CULTURAL REDRESS PROPERTIES – SUBJECT TO RESERVE STATUS ..	23
2.3	CULTURAL REDRESS PROPERTIES – JOINT VESTINGS	66
2.4	TE TUANUI AREA.....	73
2.5	STATUTORY AREAS	75
2.6	NOHOANGA SITES	130
3.	RAILWAY LAND RFR PLAN	141
4.	EXCLUSIVE RFR LAND	143
5.	SHARED RFR LAND	167
6.	RAURIMU STATION PROPERTY.....	169
7.	RSR LAND	171
8.	REDRESS PROPERTIES AND DEFERRED SELECTION PROPERTIES.....	174
9.	DRAFT SETTLEMENT BILL.....	178

ATTACHMENTS

1. AREA OF INTEREST

ATTACHMENTS

1: AREA OF INTEREST



ATTACHMENTS

2. DEED PLANS

ATTACHMENTS

2: DEED PLANS

2.1 CULTURAL REDRESS PROPERTIES – FEE SIMPLE

ATTACHMENTS

2.1: CULTURAL REDRESS PROPERTIES – FEE SIMPLE



DEED OF SETTLEMENT

2.1: CULTURAL REDRESS PROPERTIES – FEE SIMPLE



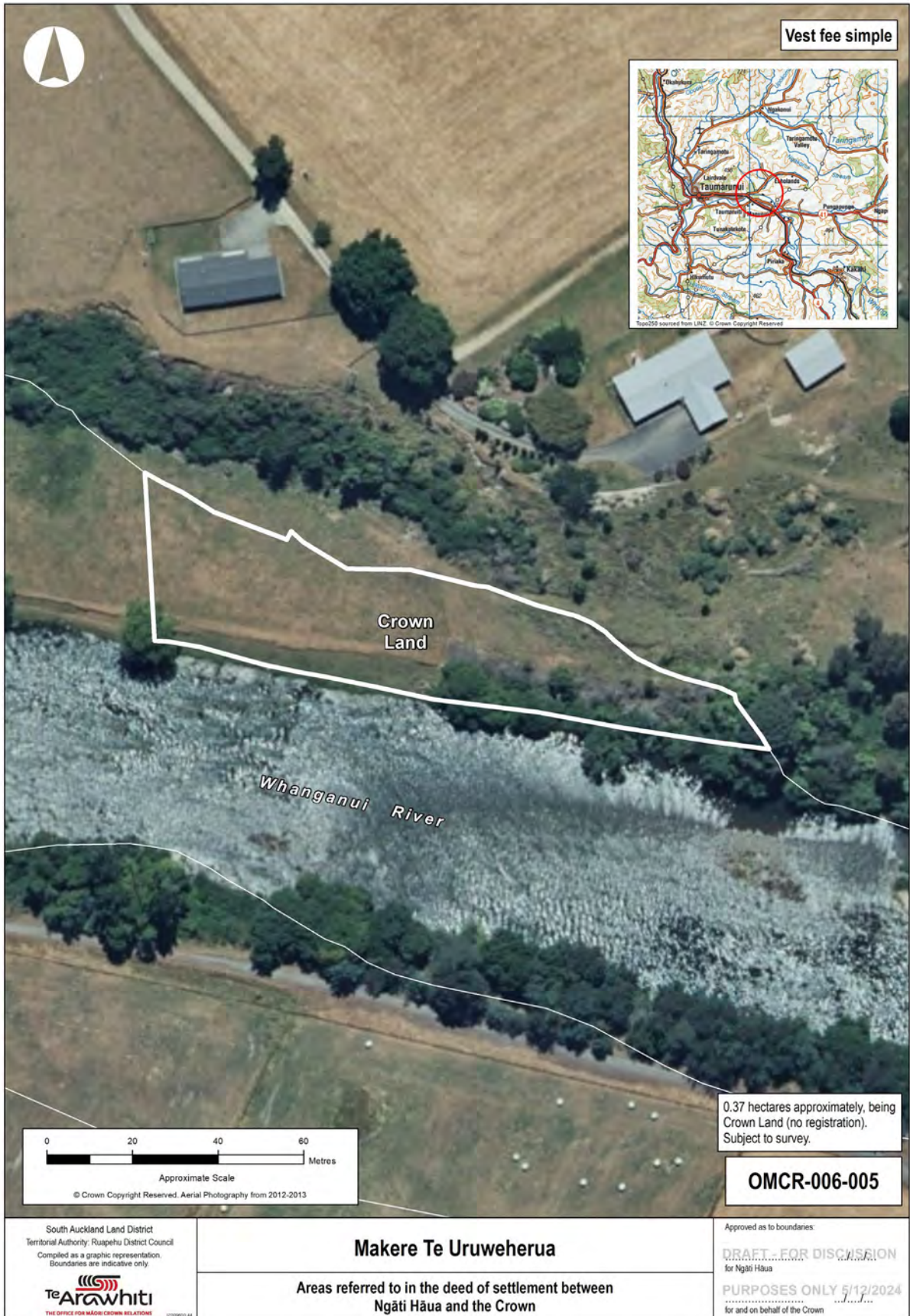
DEED OF SETTLEMENT

2.1: CULTURAL REDRESS PROPERTIES – FEE SIMPLE



DEED OF SETTLEMENT

2.1: CULTURAL REDRESS PROPERTIES – FEE SIMPLE



DEED OF SETTLEMENT

2.1: CULTURAL REDRESS PROPERTIES – FEE SIMPLE



DEED OF SETTLEMENT

2.1: CULTURAL REDRESS PROPERTIES – FEE SIMPLE



Wellington Land District
 Territorial Authority: Ruapehu District Council
 Compiled as a graphic representation.
 Boundaries are indicative only.

Te Arawhiti
 THE OFFICE FOR MĀORI CROWN RELATIONS

Maniniou

Areas referred to in the deed of settlement between
 Ngāti Hāua and the Crown

Approved as to boundaries.

DRAFT FOR DISCUSSION
 for Ngāti Hāua

PURPOSES ONLY 5/17/2024
 for and on behalf of the Crown

DEED OF SETTLEMENT

2.1: CULTURAL REDRESS PROPERTIES – FEE SIMPLE



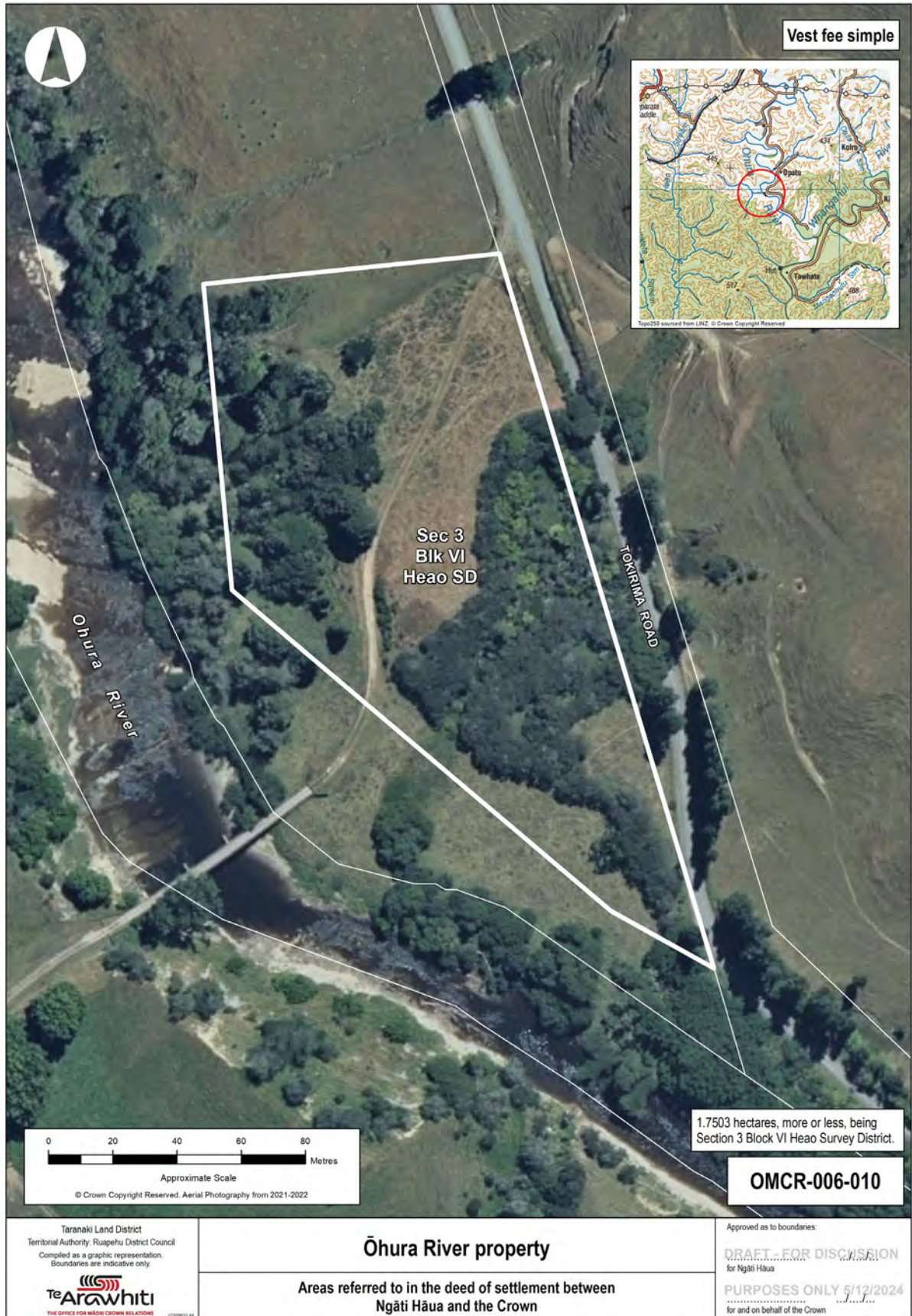
DEED OF SETTLEMENT

2.1: CULTURAL REDRESS PROPERTIES – FEE SIMPLE



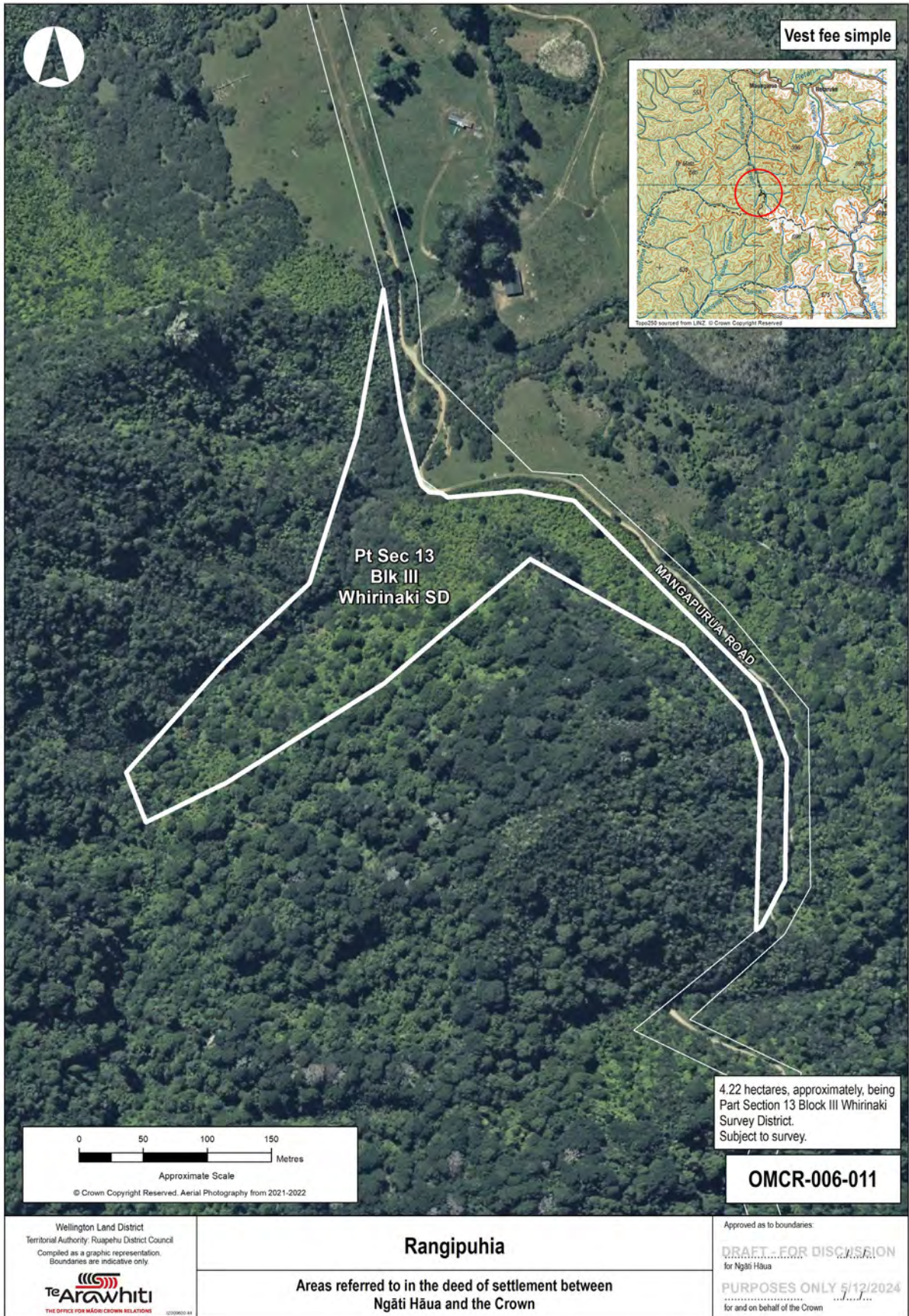
DEED OF SETTLEMENT

2.1: CULTURAL REDRESS PROPERTIES – FEE SIMPLE



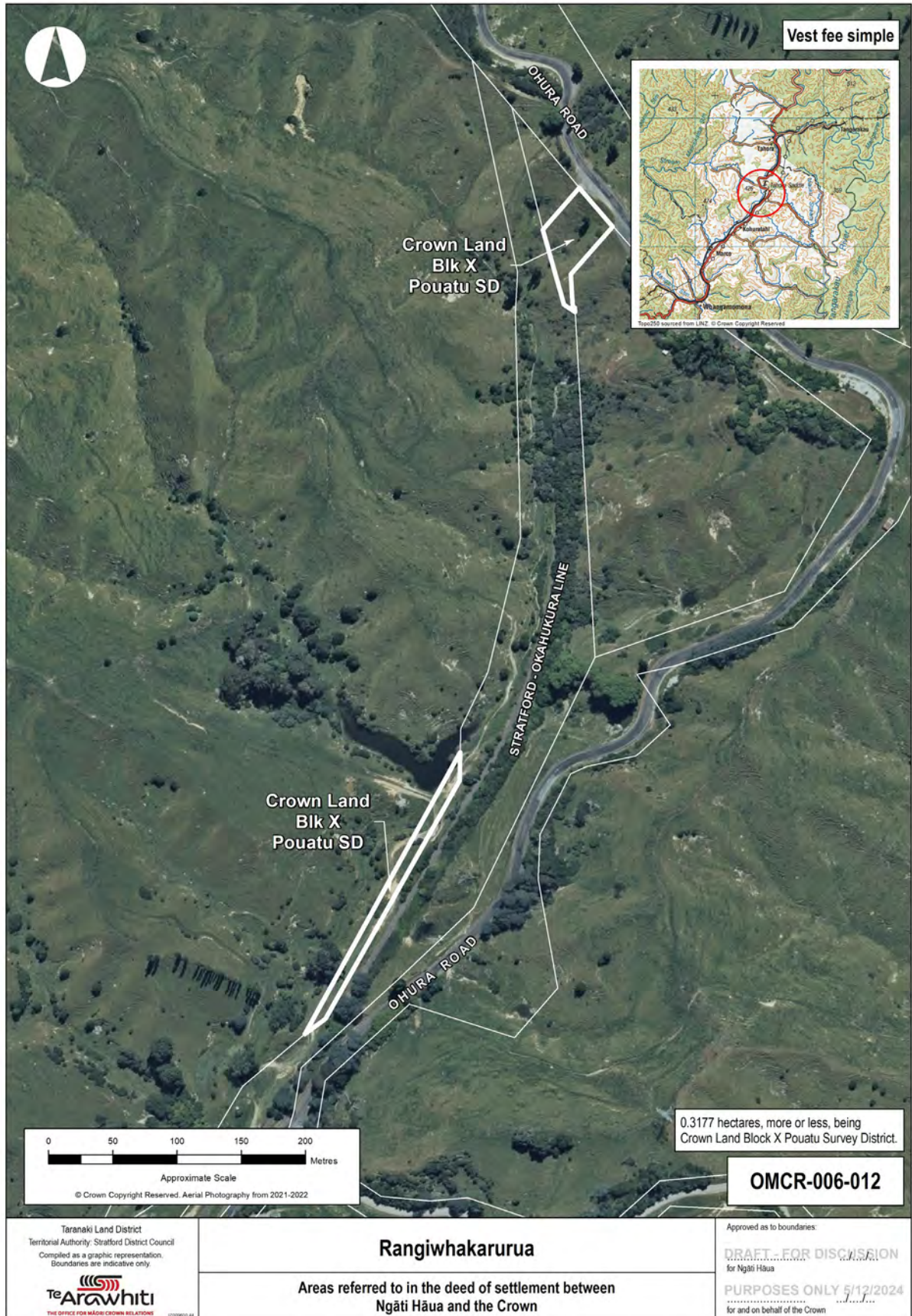
DEED OF SETTLEMENT

2.1: CULTURAL REDRESS PROPERTIES – FEE SIMPLE



DEED OF SETTLEMENT

2.1: CULTURAL REDRESS PROPERTIES – FEE SIMPLE



DEED OF SETTLEMENT


2.1: CULTURAL REDRESS PROPERTIES – FEE SIMPLE



Vest fee simple



Lot 1
DP 76898



0.1186 hectares, more or less, being Lot 1 DP 76898.

OMCR-006-013

Wellington Land District
Territorial Authority
Ruapehu District Council
Compiled as a graphic representation.
Boundaries are indicative only.



THE OFFICE FOR MĀORI CROWN RELATIONS

Taitua Street site A

Areas referred to in the deed of settlement between
Ngāti Hāua and the Crown

Approved as to boundaries.

DRAFT FOR DISCUSSION
for Ngāti Hāua

PURPOSES ONLY 5/12/2024
for and on behalf of the Crown

DEED OF SETTLEMENT

2.1: CULTURAL REDRESS PROPERTIES – FEE SIMPLE



DEED OF SETTLEMENT

2.1: CULTURAL REDRESS PROPERTIES – FEE SIMPLE



DEED OF SETTLEMENT

2.1: CULTURAL REDRESS PROPERTIES – FEE SIMPLE



DEED OF SETTLEMENT

2.1: CULTURAL REDRESS PROPERTIES – FEE SIMPLE



ATTACHMENTS

2: DEED PLANS

**2.2 CULTURAL REDRESS PROPERTIES – SUBJECT TO RESERVE
STATUS**

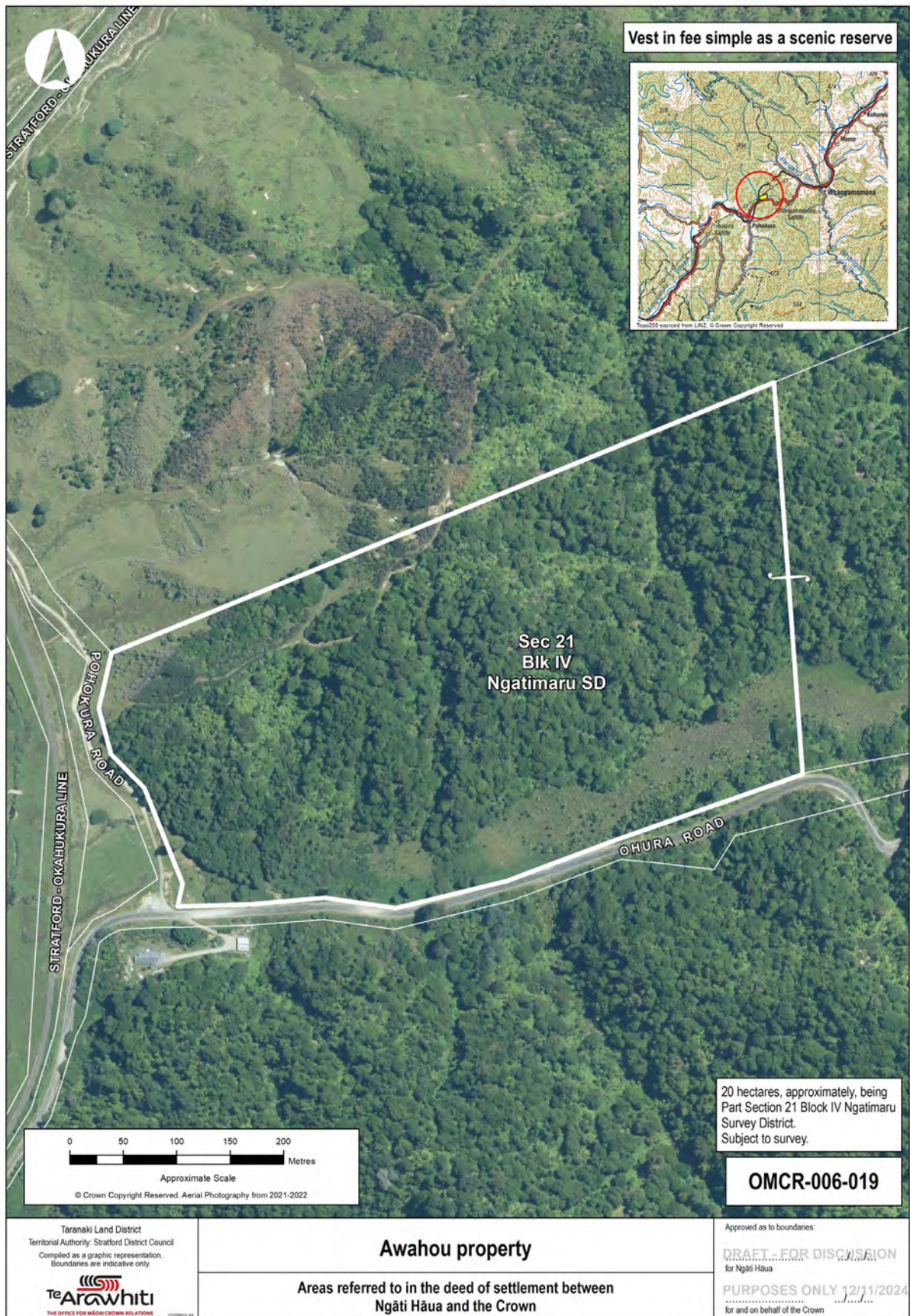
ATTACHMENTS

2.2: CULTURAL REDRESS PROPERTIES – SUBJECT TO RESERVE STATUS



ATTACHMENTS

2.2: CULTURAL REDRESS PROPERTIES – SUBJECT TO RESERVE STATUS



ATTACHMENTS

2.2: CULTURAL REDRESS PROPERTIES – SUBJECT TO RESERVE STATUS



ATTACHMENTS

2.2: CULTURAL REDRESS PROPERTIES – SUBJECT TO RESERVE STATUS



ATTACHMENTS

2.2: CULTURAL REDRESS PROPERTIES – SUBJECT TO RESERVE STATUS



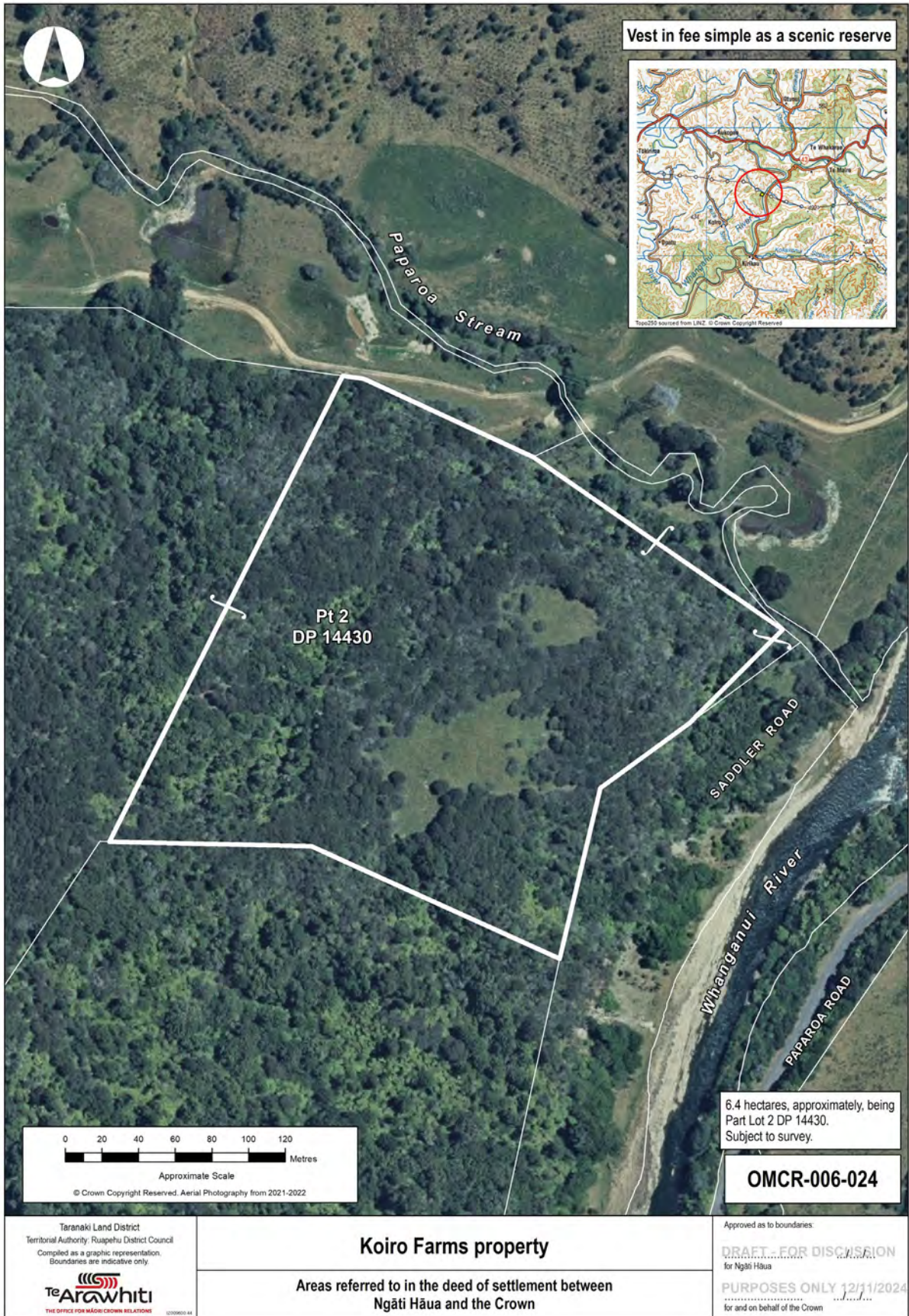
ATTACHMENTS

2.2: CULTURAL REDRESS PROPERTIES – SUBJECT TO RESERVE STATUS



ATTACHMENTS

2.2: CULTURAL REDRESS PROPERTIES – SUBJECT TO RESERVE STATUS



ATTACHMENTS

2.2: CULTURAL REDRESS PROPERTIES – SUBJECT TO RESERVE STATUS



ATTACHMENTS

2.2: CULTURAL REDRESS PROPERTIES – SUBJECT TO RESERVE STATUS



ATTACHMENTS

2.2: CULTURAL REDRESS PROPERTIES – SUBJECT TO RESERVE STATUS



ATTACHMENTS

2.2: CULTURAL REDRESS PROPERTIES – SUBJECT TO RESERVE STATUS



ATTACHMENTS

2.2: CULTURAL REDRESS PROPERTIES – SUBJECT TO RESERVE STATUS



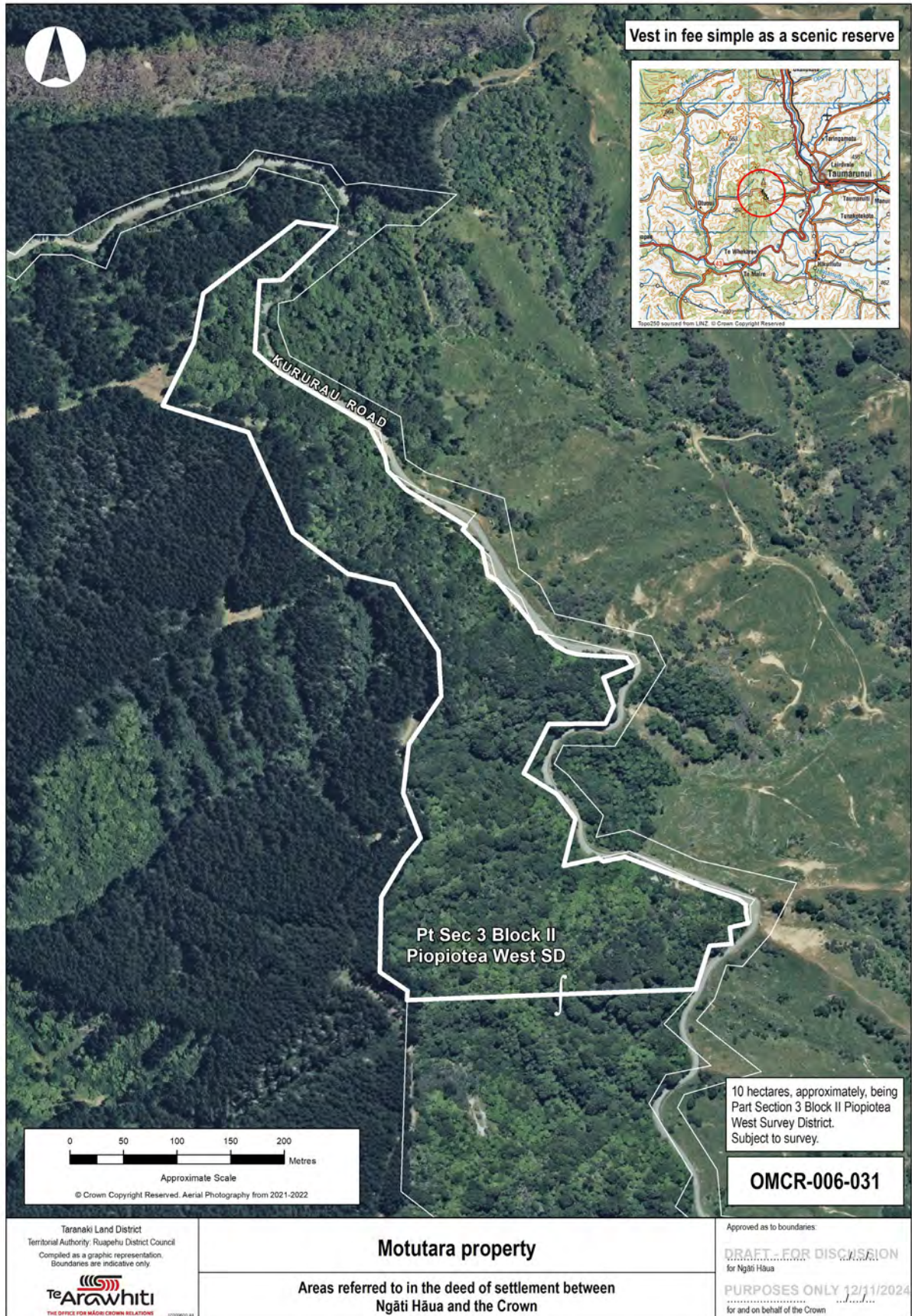
ATTACHMENTS

2.2: CULTURAL REDRESS PROPERTIES – SUBJECT TO RESERVE STATUS



ATTACHMENTS

2.2: CULTURAL REDRESS PROPERTIES – SUBJECT TO RESERVE STATUS



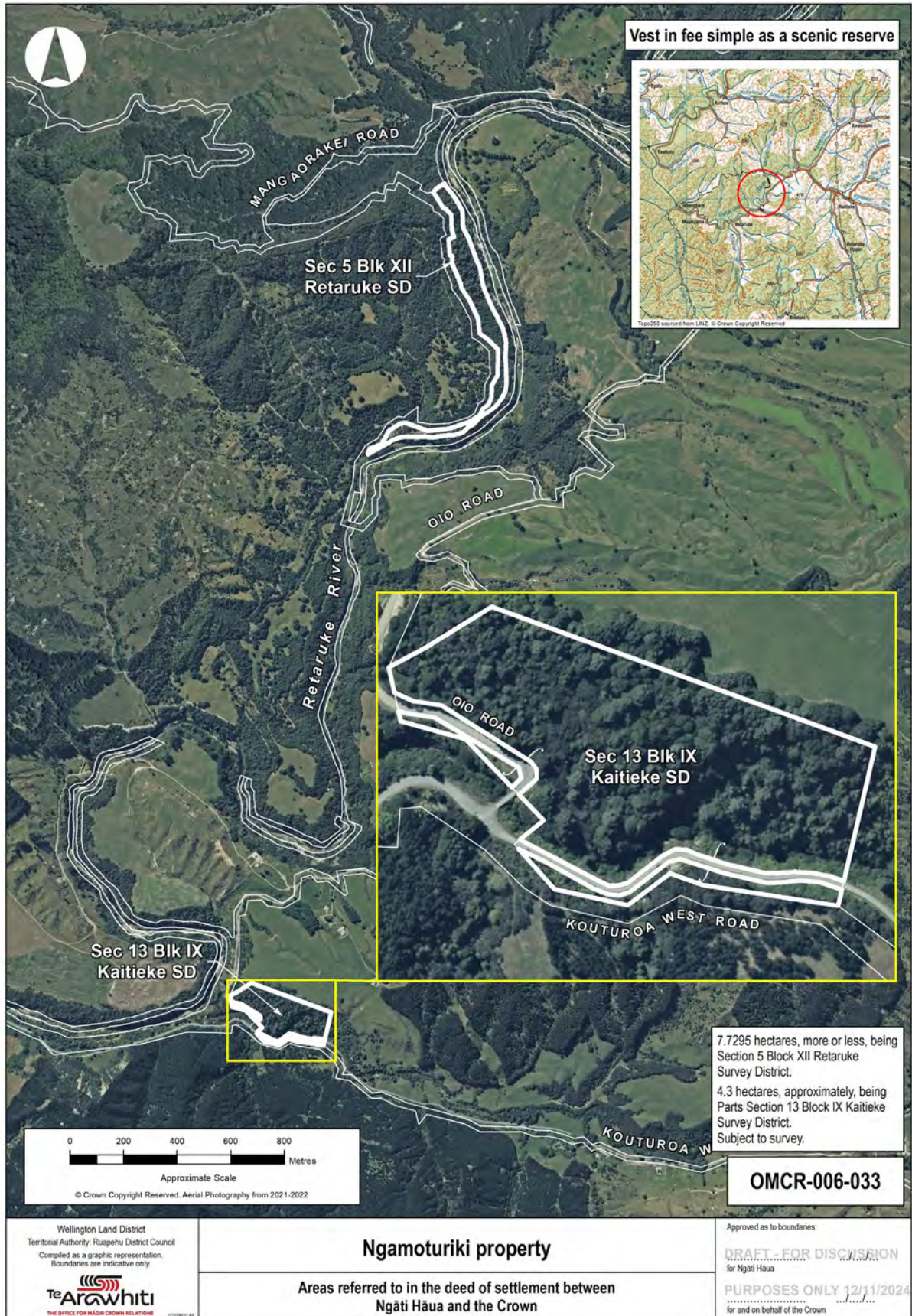
ATTACHMENTS

2.2: CULTURAL REDRESS PROPERTIES – SUBJECT TO RESERVE STATUS



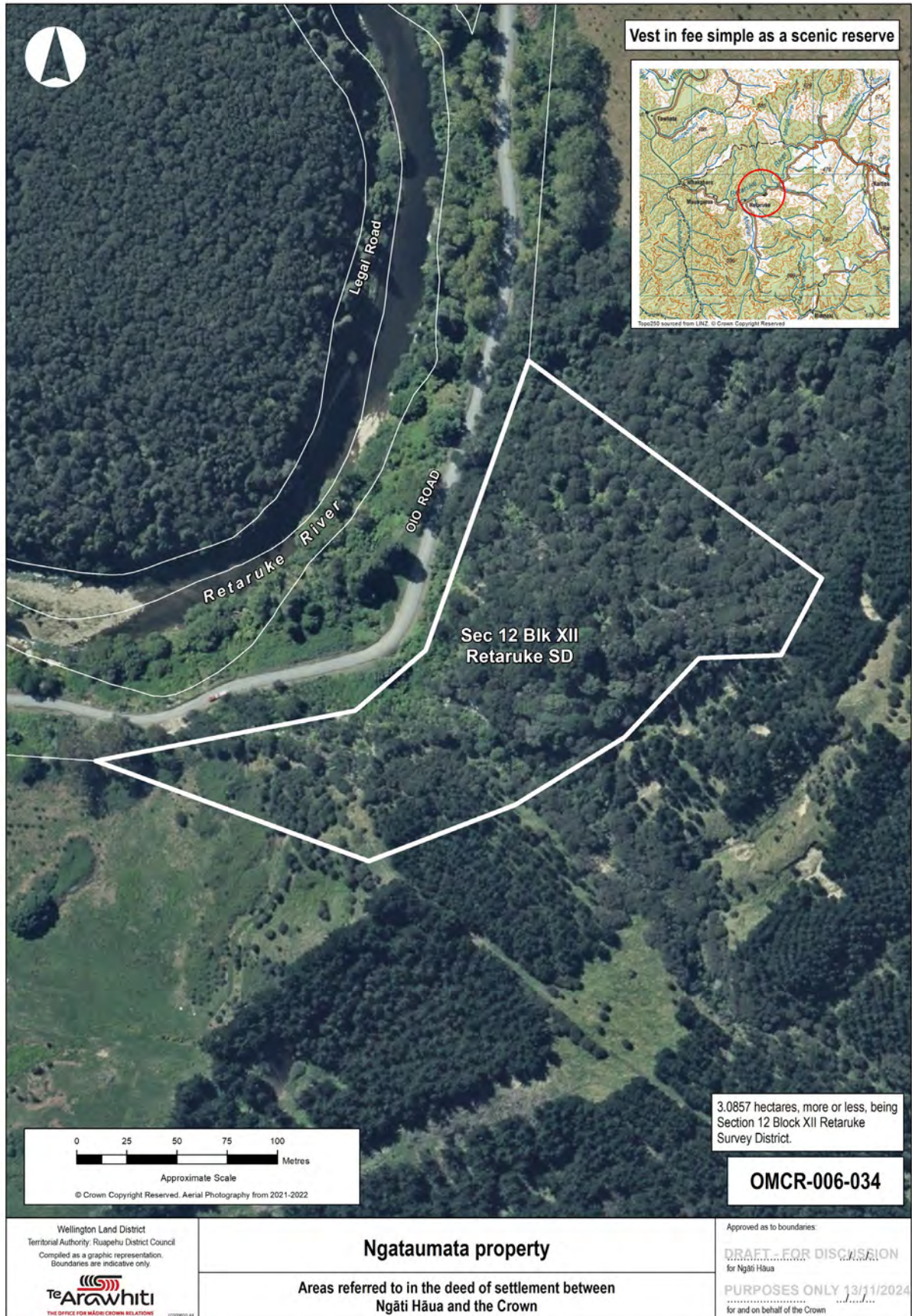
ATTACHMENTS

2.2: CULTURAL REDRESS PROPERTIES – SUBJECT TO RESERVE STATUS



ATTACHMENTS

2.2: CULTURAL REDRESS PROPERTIES – SUBJECT TO RESERVE STATUS



ATTACHMENTS

2.2: CULTURAL REDRESS PROPERTIES – SUBJECT TO RESERVE STATUS



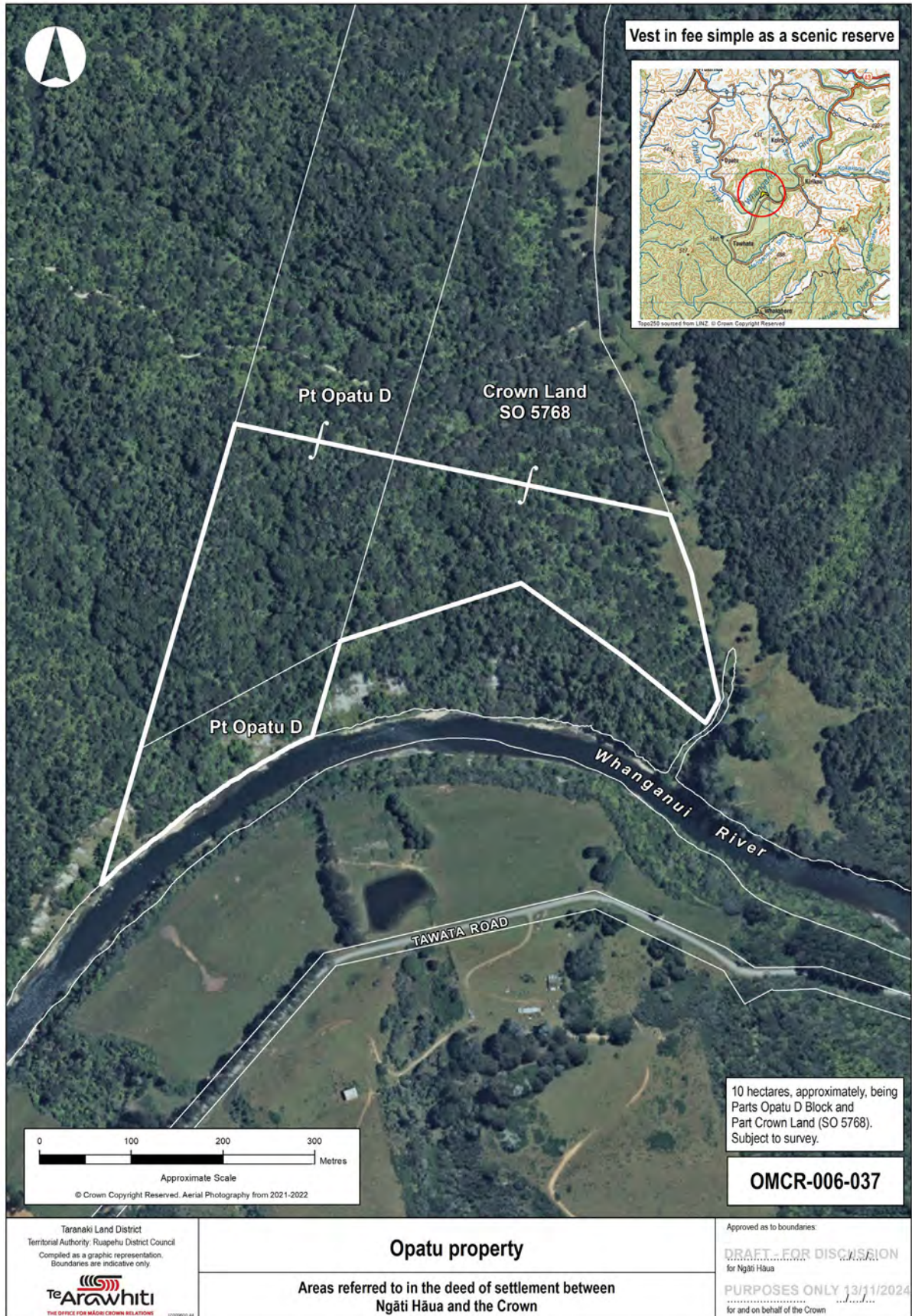
ATTACHMENTS

2.2: CULTURAL REDRESS PROPERTIES – SUBJECT TO RESERVE STATUS



ATTACHMENTS

2.2: CULTURAL REDRESS PROPERTIES – SUBJECT TO RESERVE STATUS



ATTACHMENTS

2.2: CULTURAL REDRESS PROPERTIES – SUBJECT TO RESERVE STATUS



ATTACHMENTS

2.2: CULTURAL REDRESS PROPERTIES – SUBJECT TO RESERVE STATUS



ATTACHMENTS

2.2: CULTURAL REDRESS PROPERTIES – SUBJECT TO RESERVE STATUS



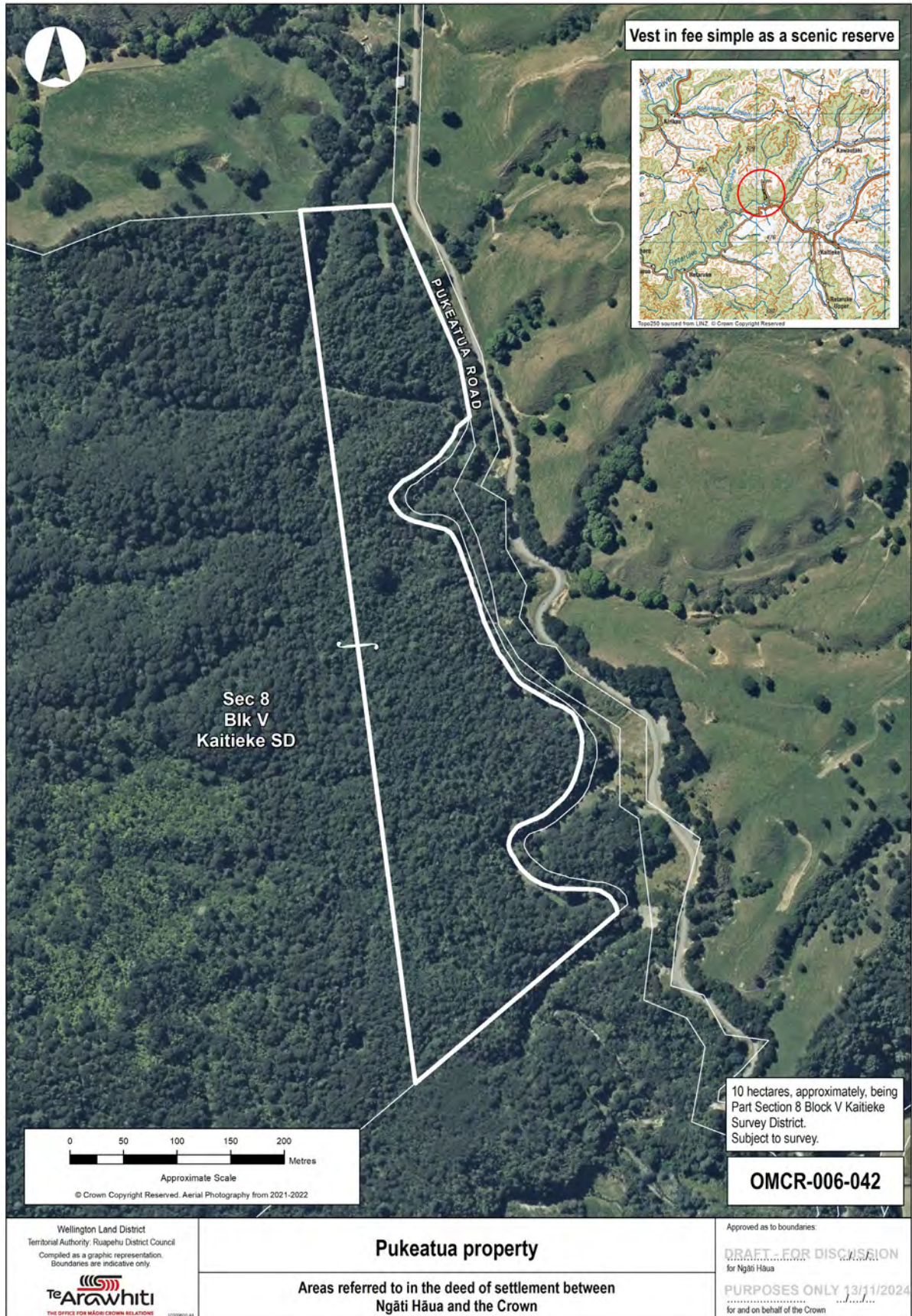
ATTACHMENTS

2.2: CULTURAL REDRESS PROPERTIES – SUBJECT TO RESERVE STATUS



ATTACHMENTS

2.2: CULTURAL REDRESS PROPERTIES – SUBJECT TO RESERVE STATUS



ATTACHMENTS

2.2: CULTURAL REDRESS PROPERTIES – SUBJECT TO RESERVE STATUS



ATTACHMENTS

2.2: CULTURAL REDRESS PROPERTIES – SUBJECT TO RESERVE STATUS



ATTACHMENTS

2.2: CULTURAL REDRESS PROPERTIES – SUBJECT TO RESERVE STATUS



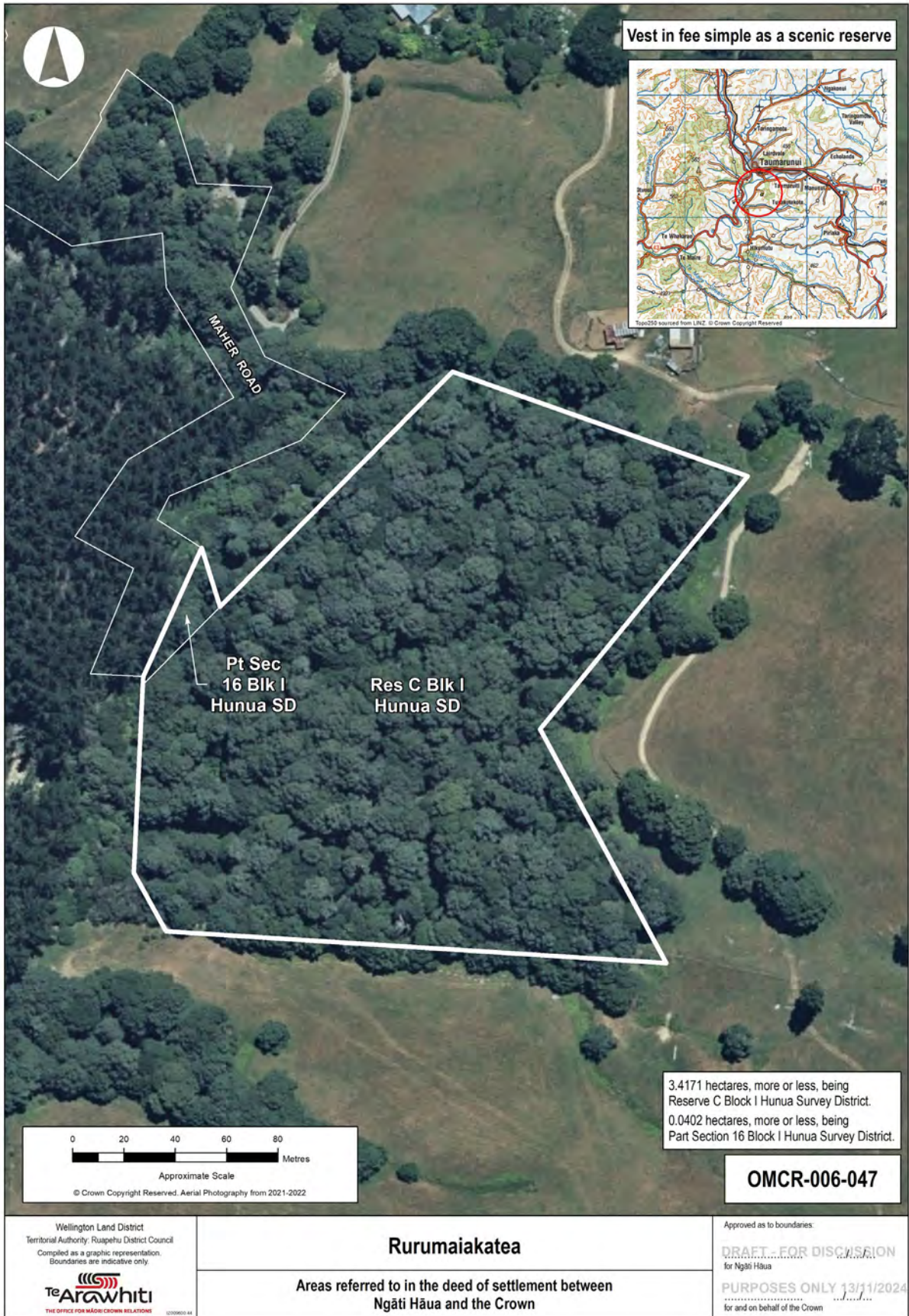
ATTACHMENTS

2.2: CULTURAL REDRESS PROPERTIES – SUBJECT TO RESERVE STATUS



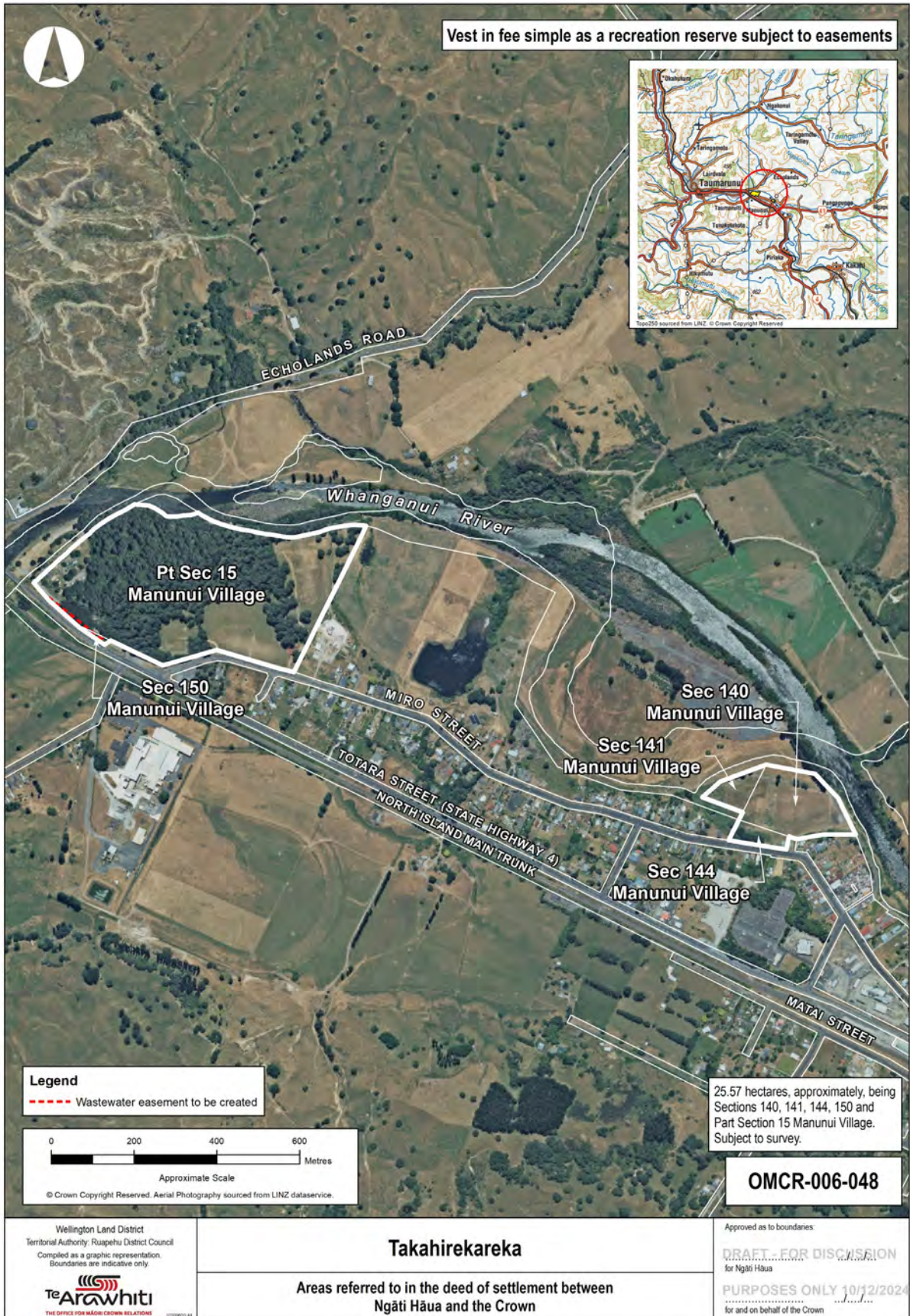
ATTACHMENTS

2.2: CULTURAL REDRESS PROPERTIES – SUBJECT TO RESERVE STATUS



ATTACHMENTS

2.2: CULTURAL REDRESS PROPERTIES – SUBJECT TO RESERVE STATUS



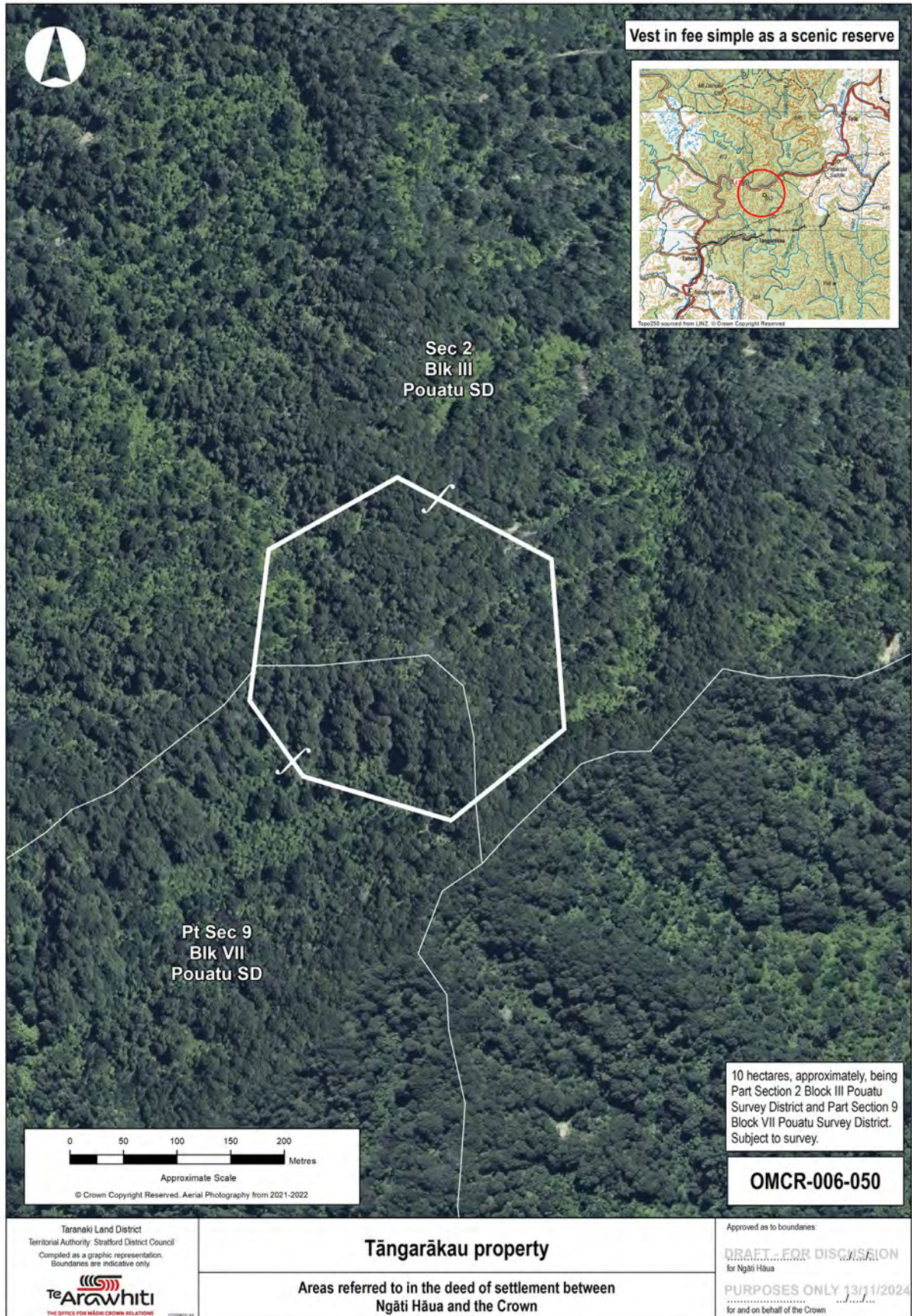
ATTACHMENTS

2.2: CULTURAL REDRESS PROPERTIES – SUBJECT TO RESERVE STATUS



ATTACHMENTS

2.2: CULTURAL REDRESS PROPERTIES – SUBJECT TO RESERVE STATUS



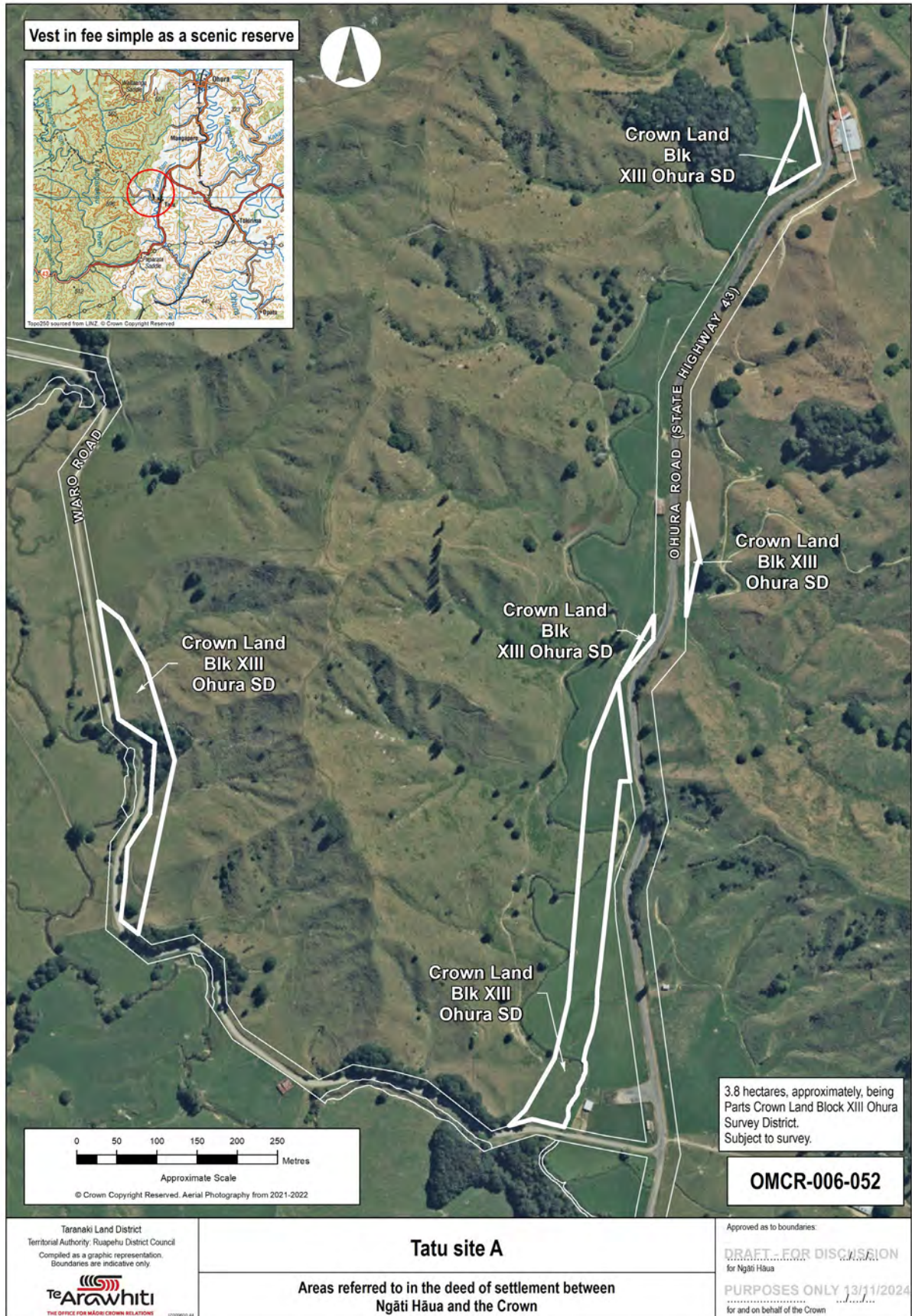
ATTACHMENTS

2.2: CULTURAL REDRESS PROPERTIES – SUBJECT TO RESERVE STATUS



ATTACHMENTS

2.2: CULTURAL REDRESS PROPERTIES – SUBJECT TO RESERVE STATUS



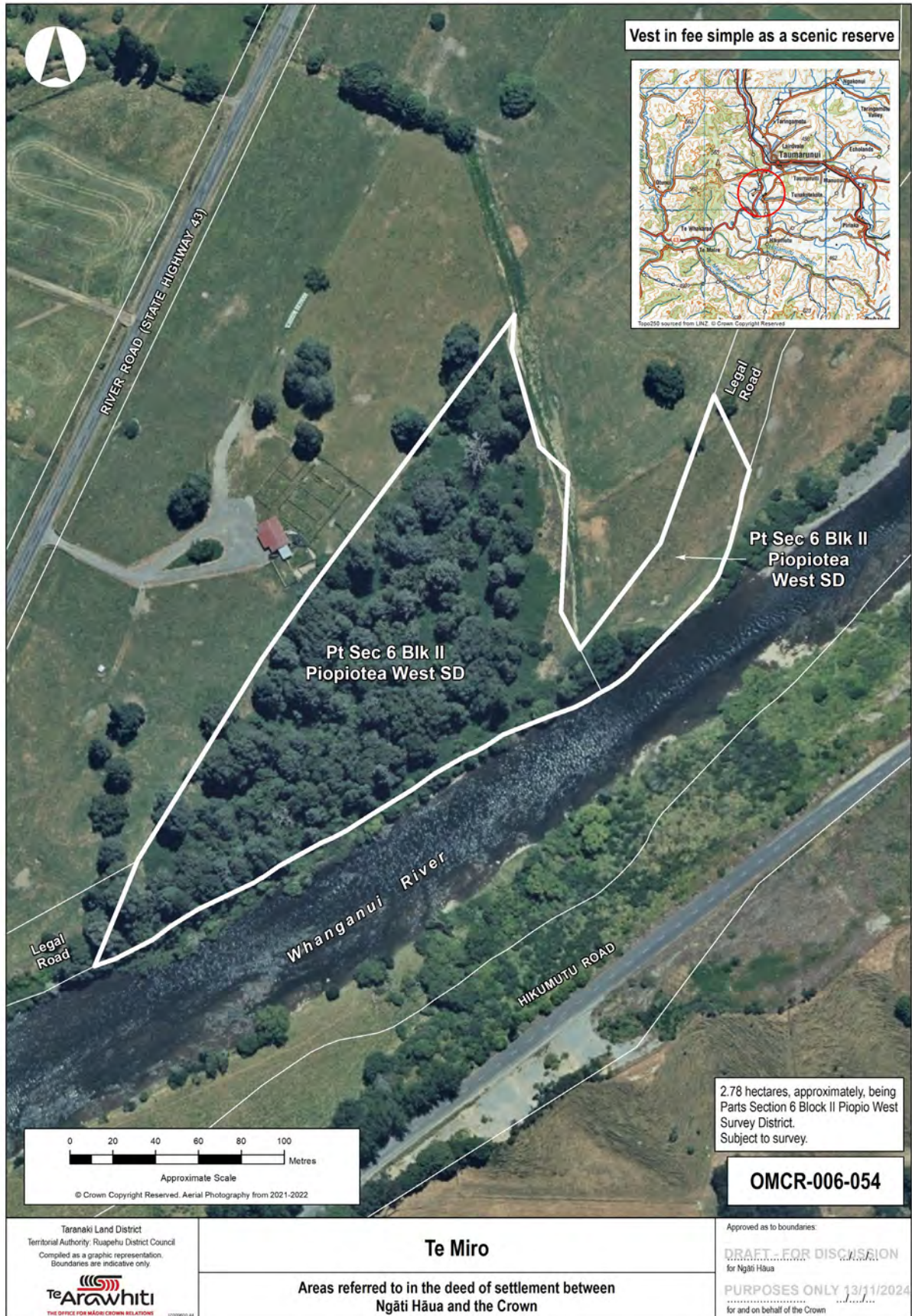
ATTACHMENTS

2.2: CULTURAL REDRESS PROPERTIES – SUBJECT TO RESERVE STATUS



ATTACHMENTS

2.2: CULTURAL REDRESS PROPERTIES – SUBJECT TO RESERVE STATUS



ATTACHMENTS

2.2: CULTURAL REDRESS PROPERTIES – SUBJECT TO RESERVE STATUS



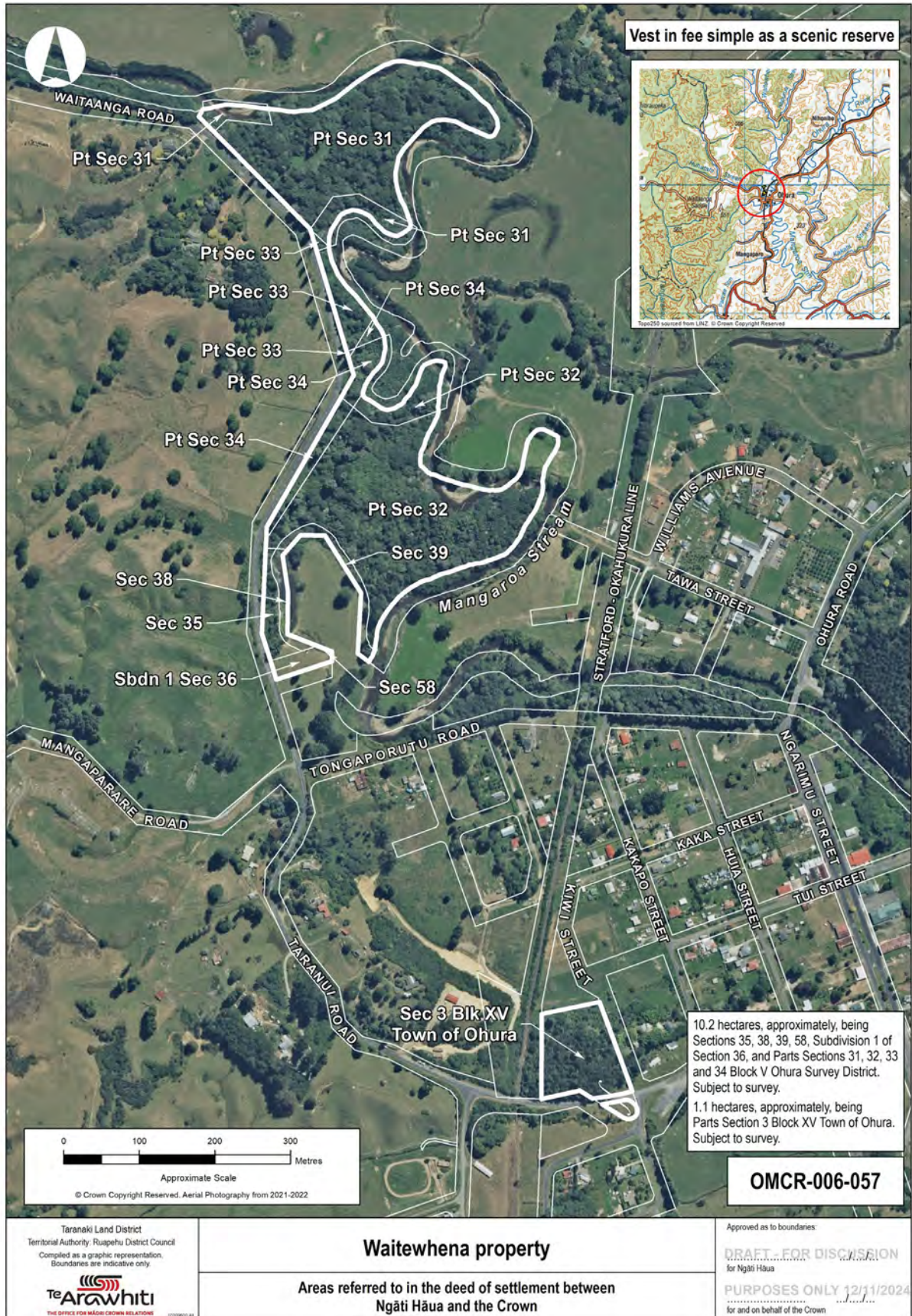
ATTACHMENTS

2.2: CULTURAL REDRESS PROPERTIES – SUBJECT TO RESERVE STATUS



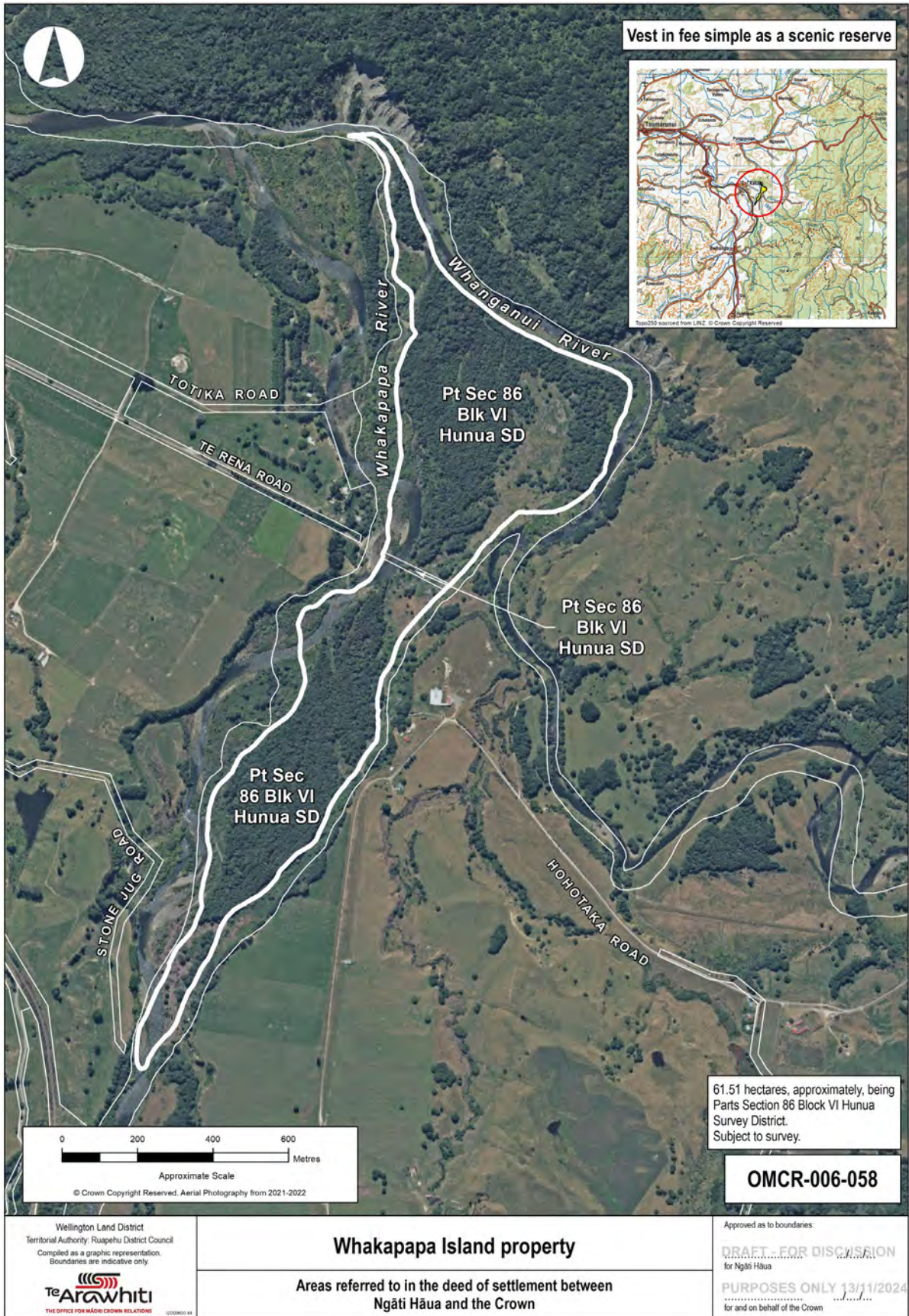
ATTACHMENTS

2.2: CULTURAL REDRESS PROPERTIES – SUBJECT TO RESERVE STATUS



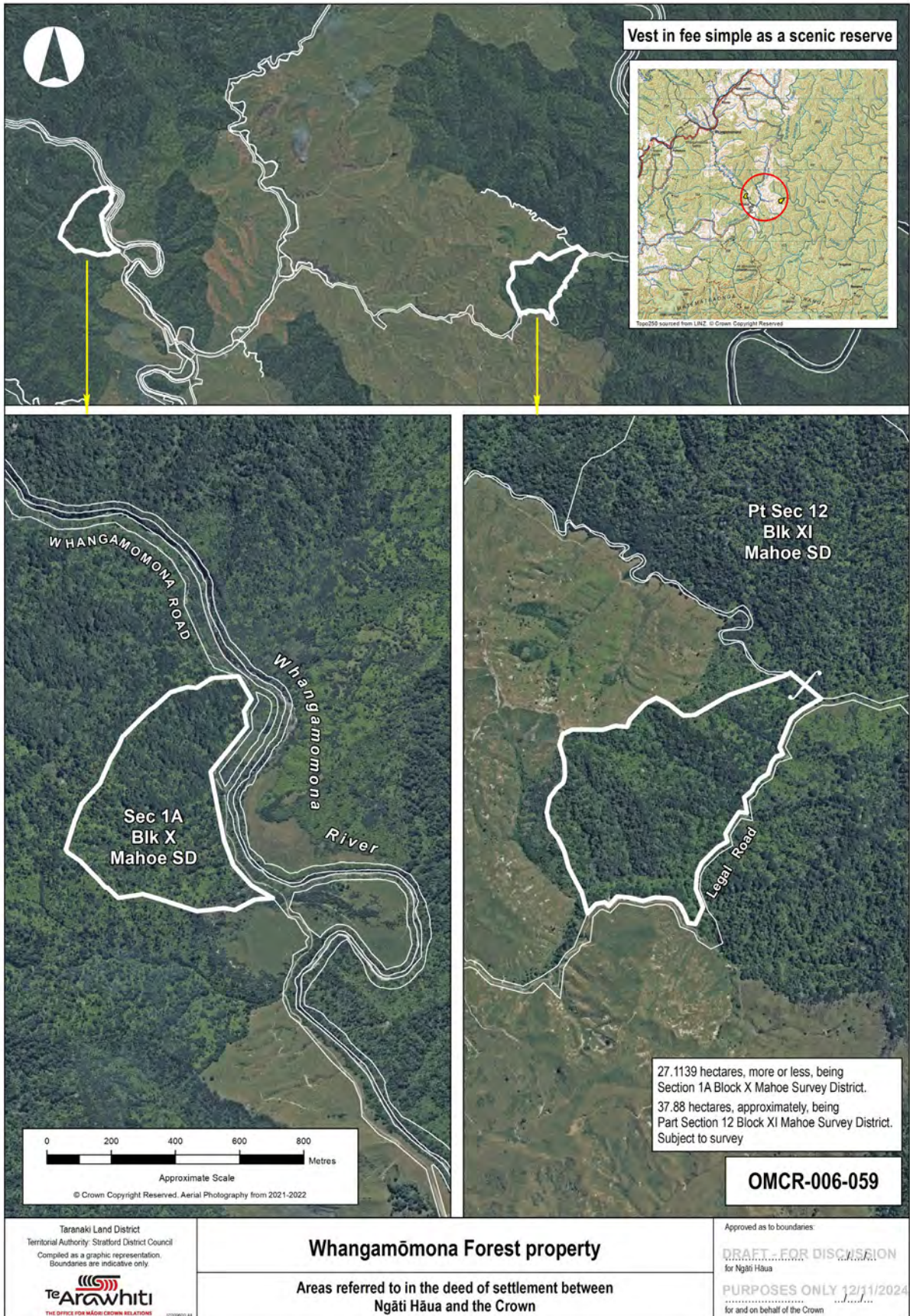
ATTACHMENTS

2.2: CULTURAL REDRESS PROPERTIES – SUBJECT TO RESERVE STATUS



ATTACHMENTS

2.2: CULTURAL REDRESS PROPERTIES – SUBJECT TO RESERVE STATUS



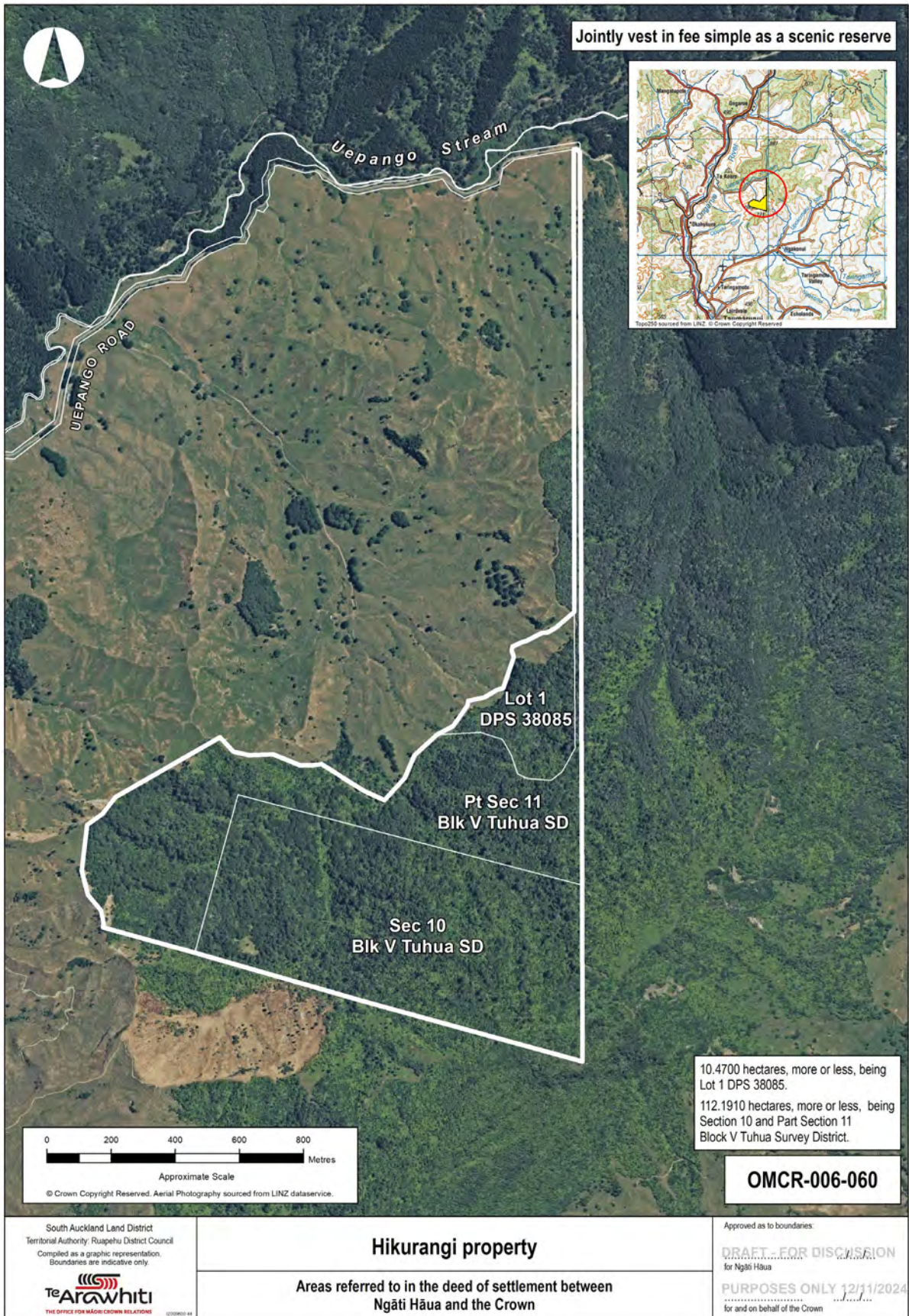
ATTACHMENTS

2: DEED PLANS

2.3 CULTURAL REDRESS PROPERTIES – JOINT VESTINGS

ATTACHMENTS

2.3: CULTURAL REDRESS PROPERTIES – JOINT VESTINGS



ATTACHMENTS

2.3: CULTURAL REDRESS PROPERTIES – JOINT VESTINGS



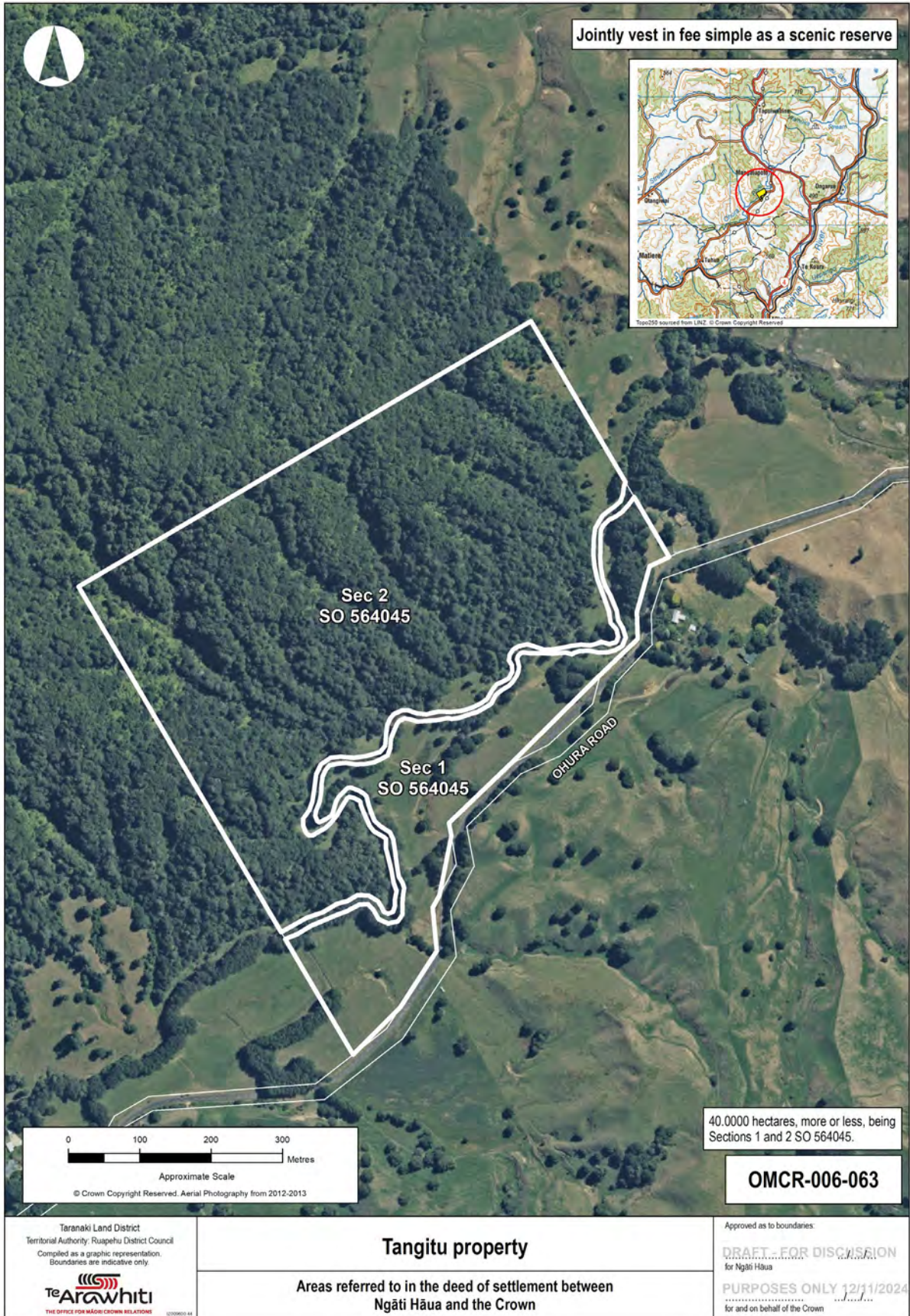
ATTACHMENTS

2.3: CULTURAL REDRESS PROPERTIES – JOINT VESTINGS



ATTACHMENTS

2.3: CULTURAL REDRESS PROPERTIES – JOINT VESTINGS



ATTACHMENTS

2.3: CULTURAL REDRESS PROPERTIES – JOINT VESTINGS



ATTACHMENTS

2.3: CULTURAL REDRESS PROPERTIES – JOINT VESTINGS

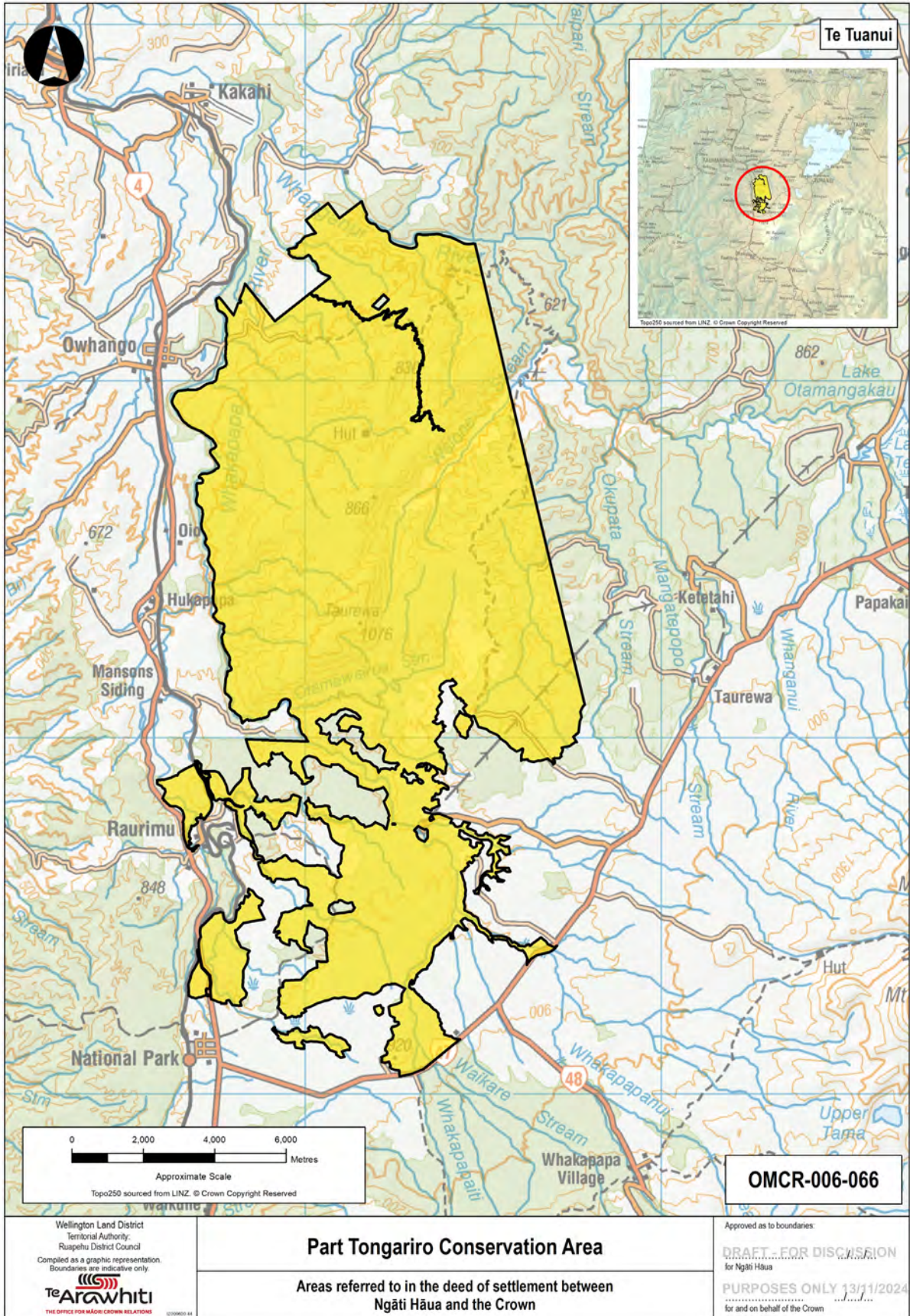


ATTACHMENTS

2: DEED PLANS

2.4 TE TUANUI AREA

ATTACHMENTS
2.4: TE TUANUI AREA

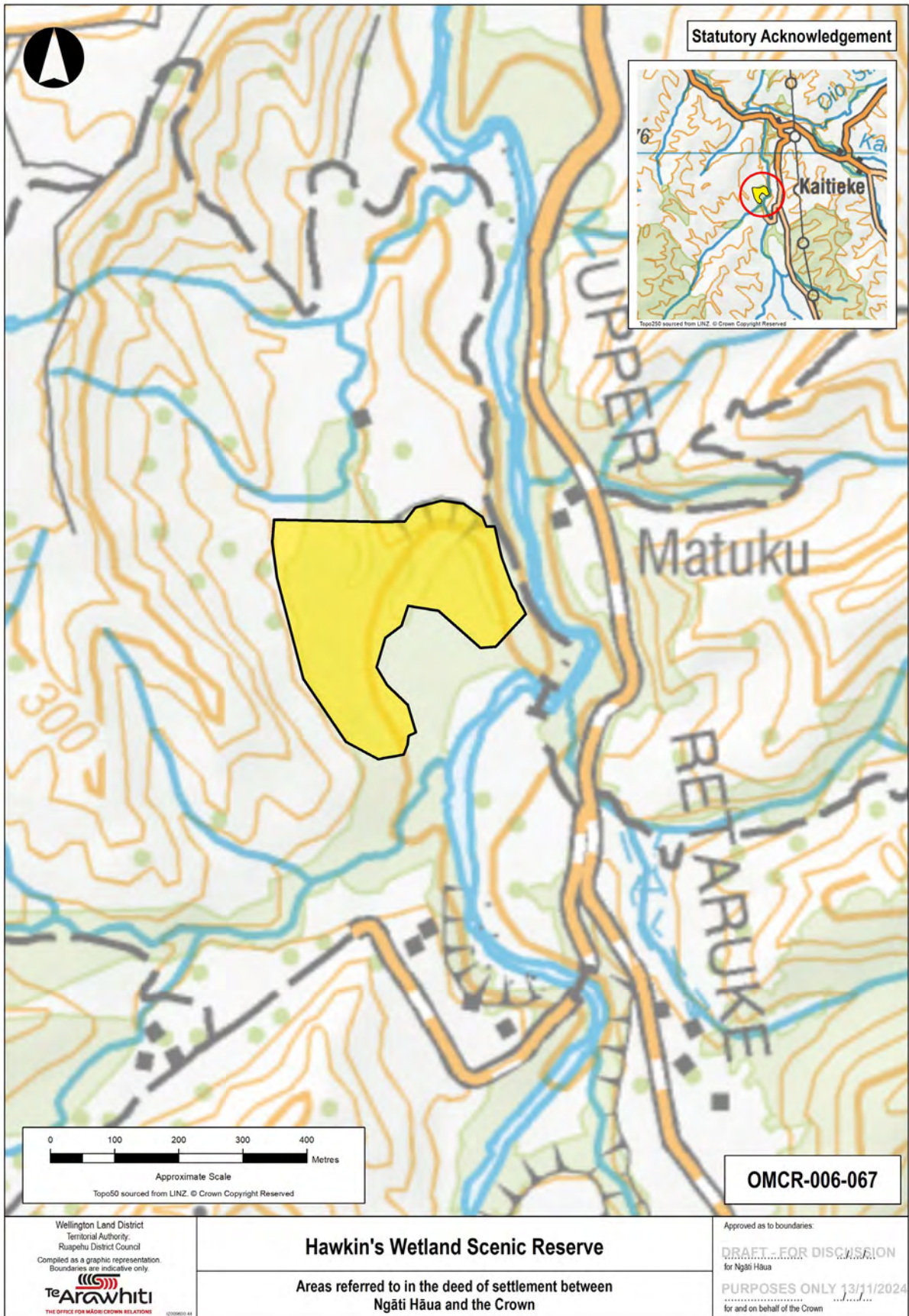


ATTACHMENTS

2.5 STATUTORY AREAS

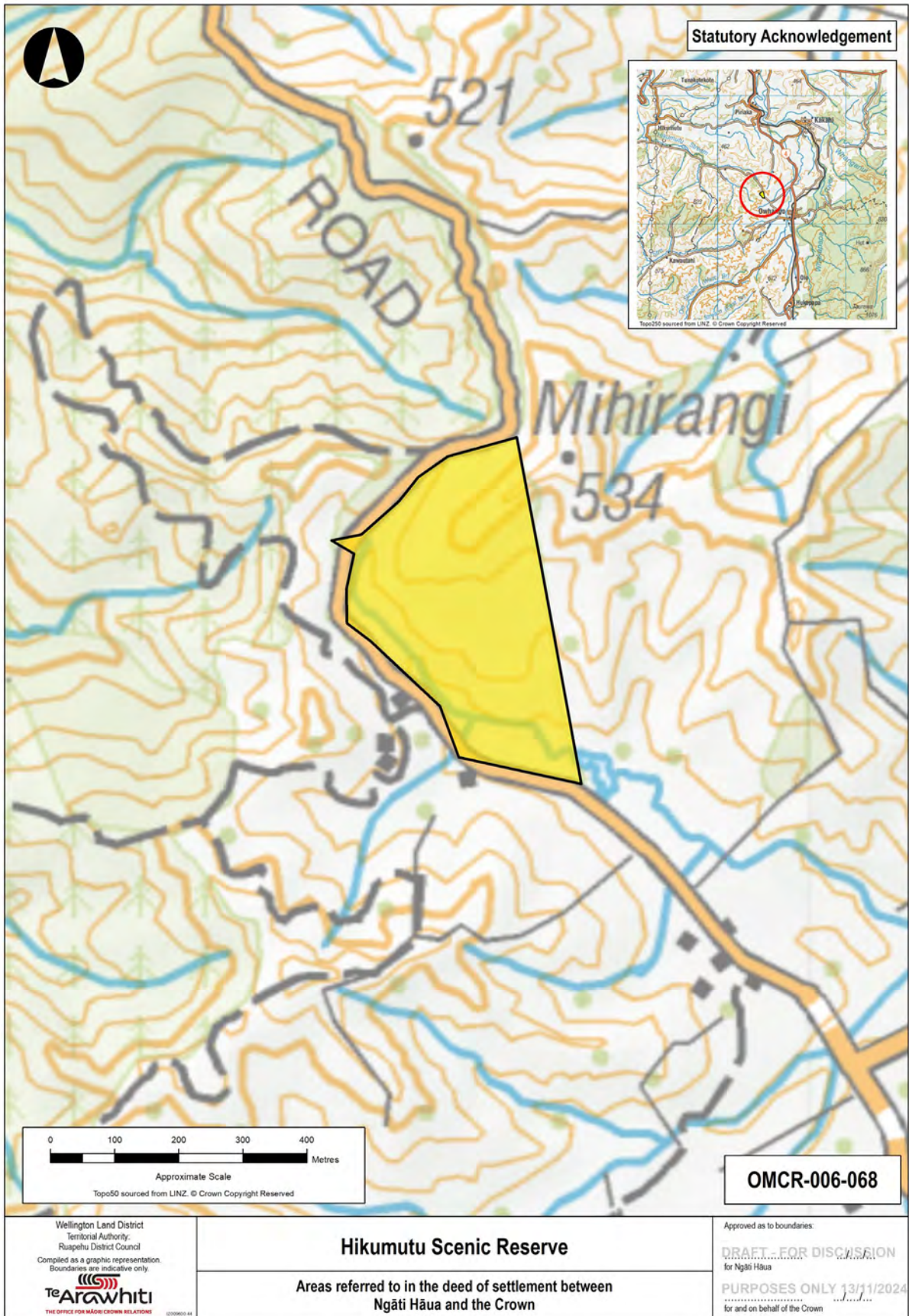
ATTACHMENTS

2.5: STATUTORY AREAS



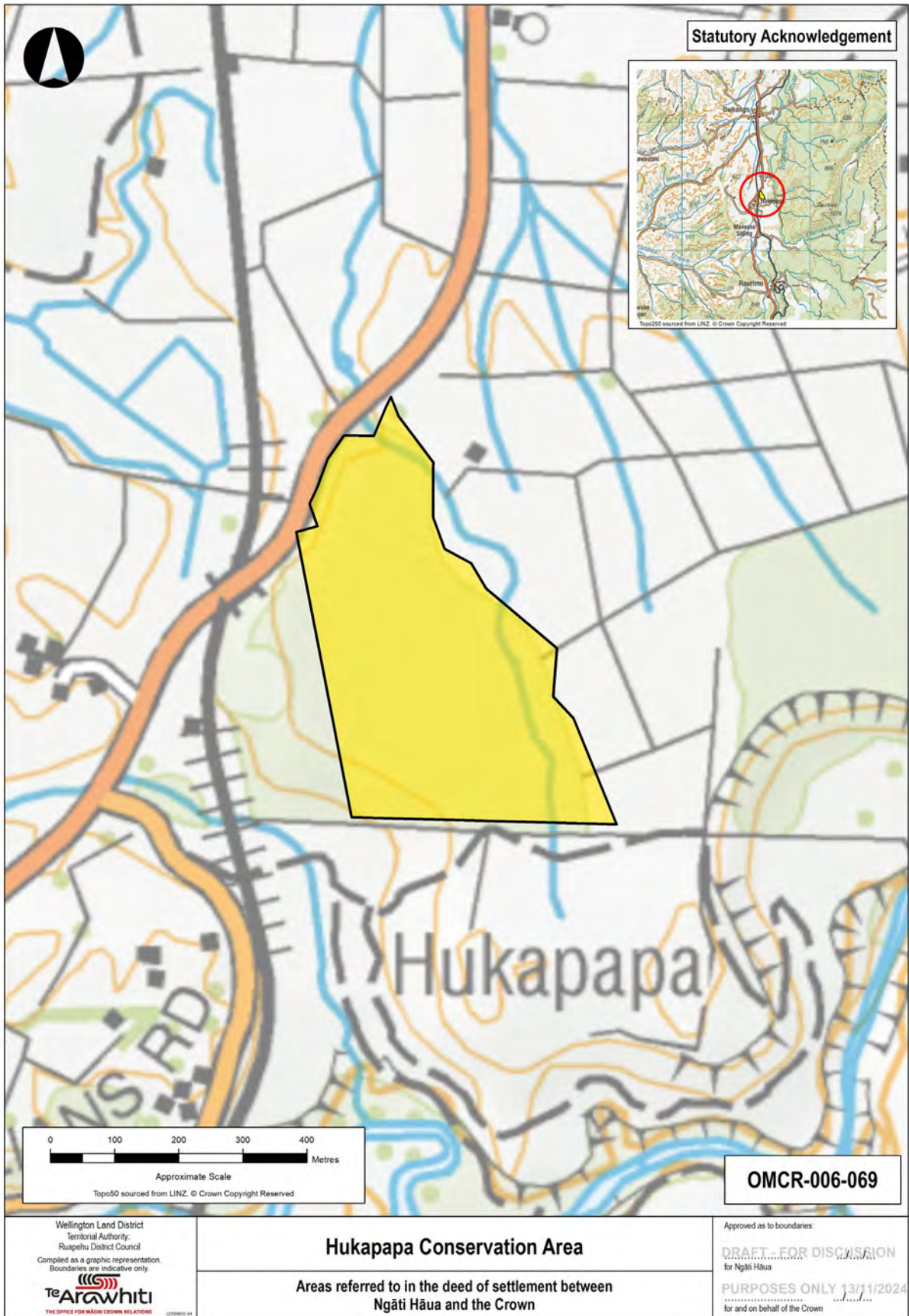
ATTACHMENTS

2.5: STATUTORY AREAS

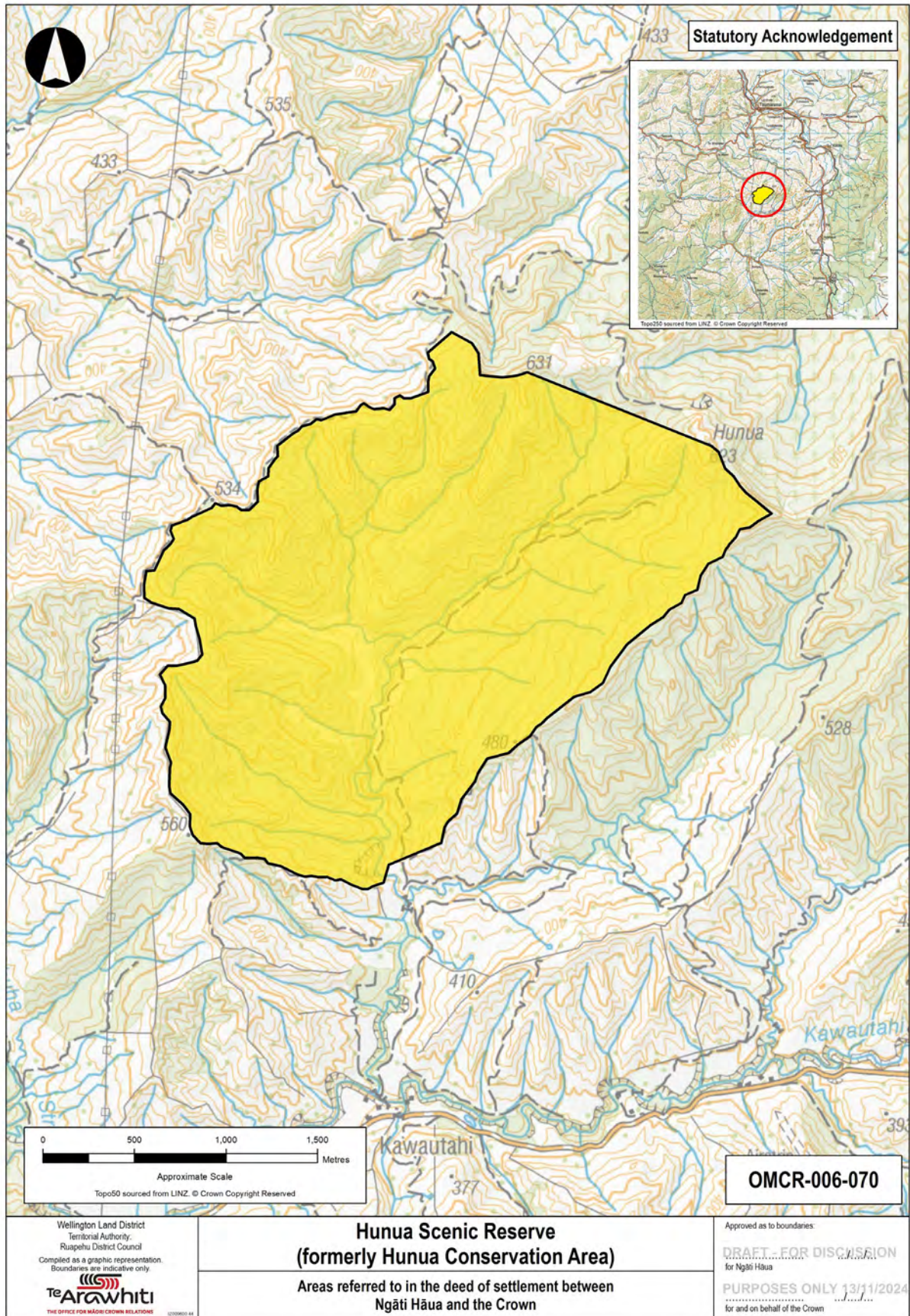


ATTACHMENTS

2.5: STATUTORY AREAS

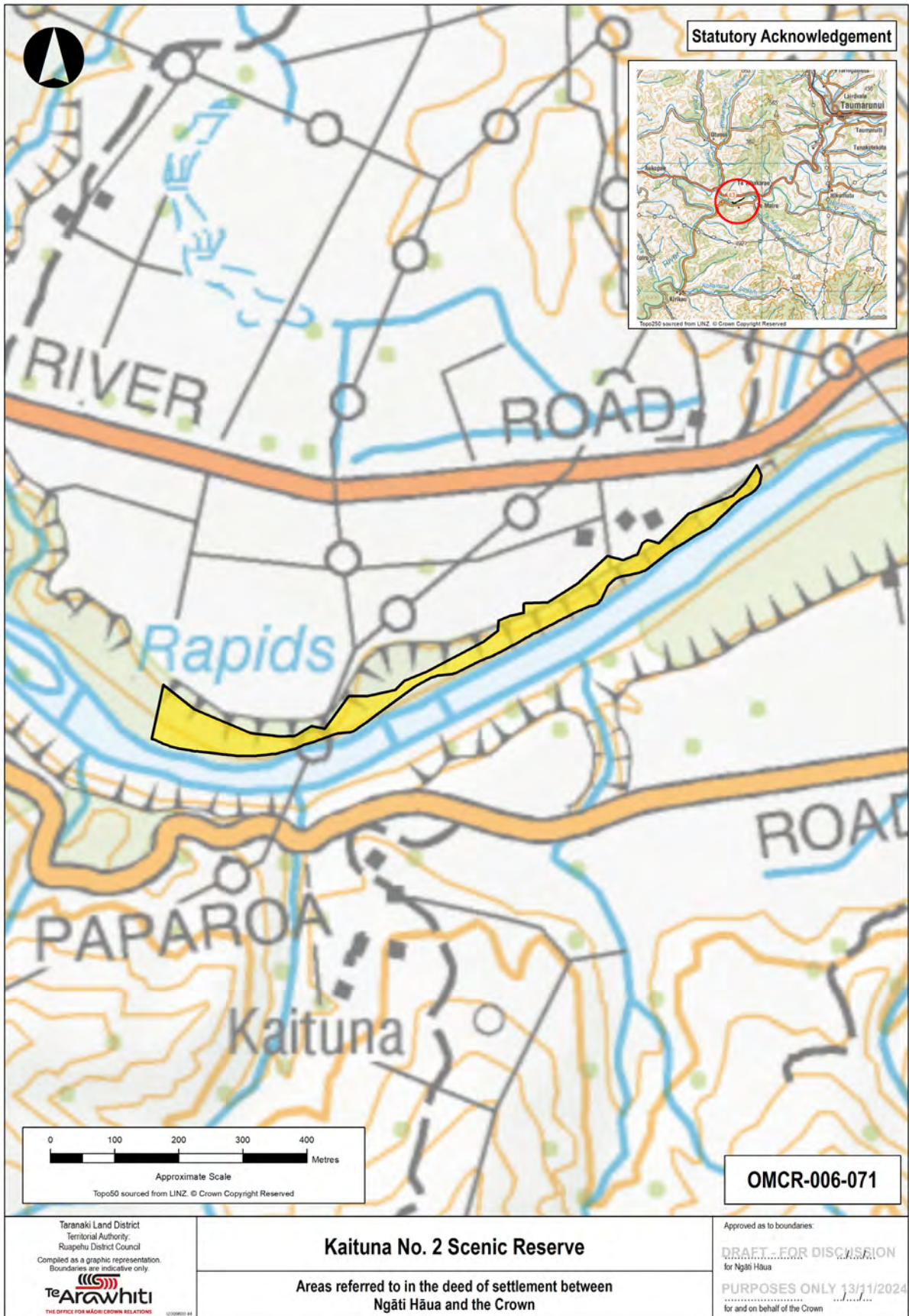


ATTACHMENTS
2.5: STATUTORY AREAS



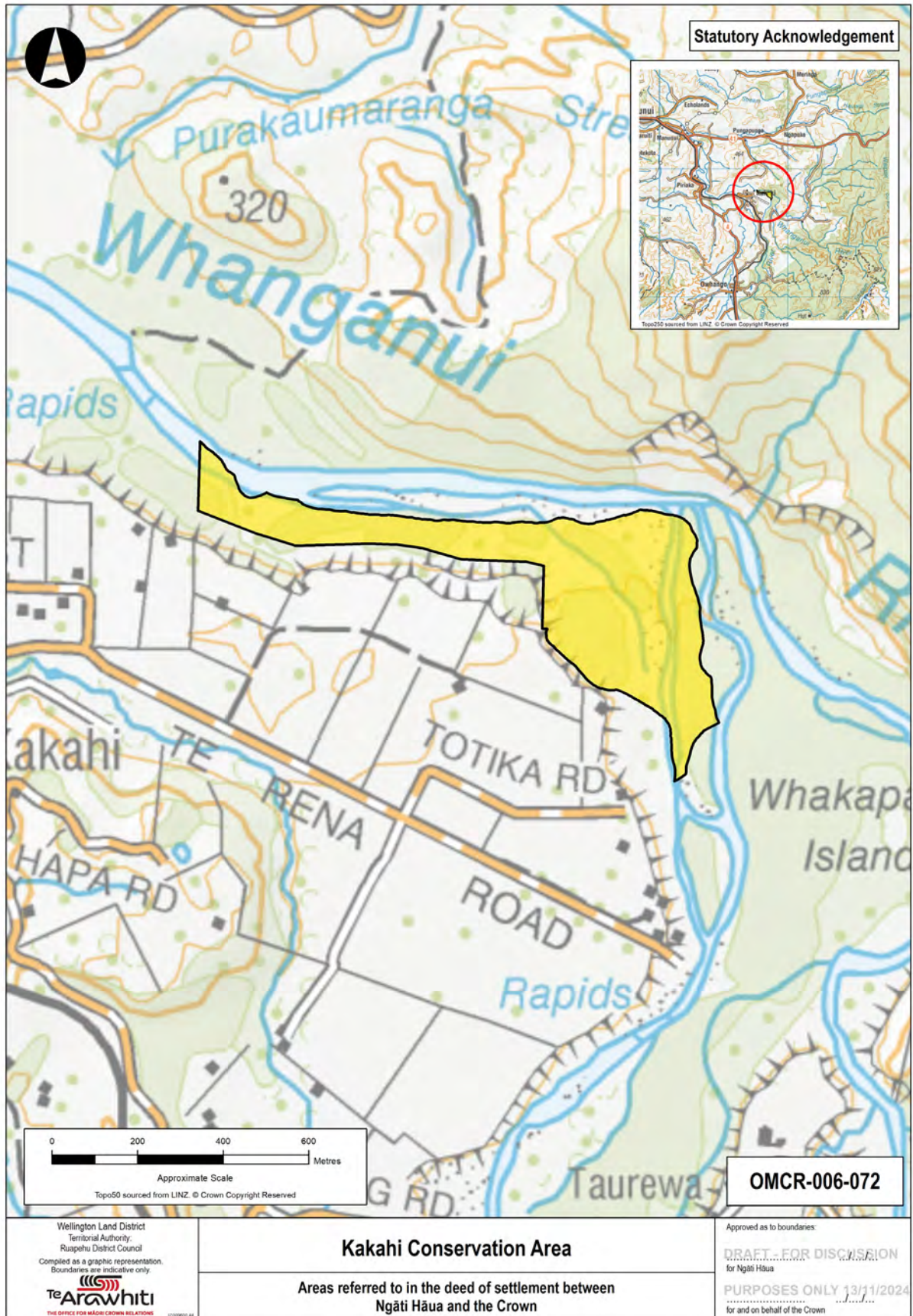
ATTACHMENTS

2.5: STATUTORY AREAS



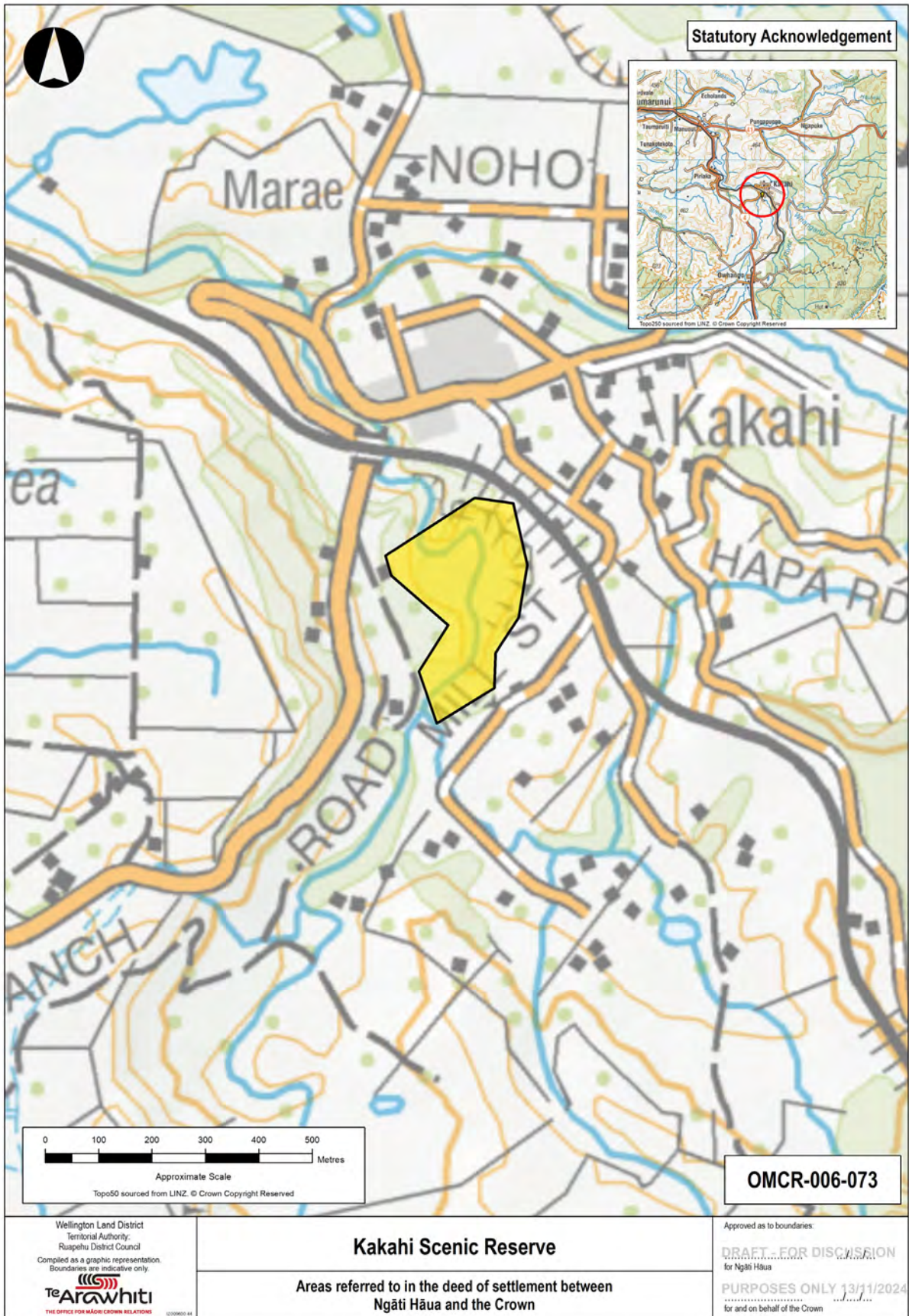
ATTACHMENTS

2.5: STATUTORY AREAS



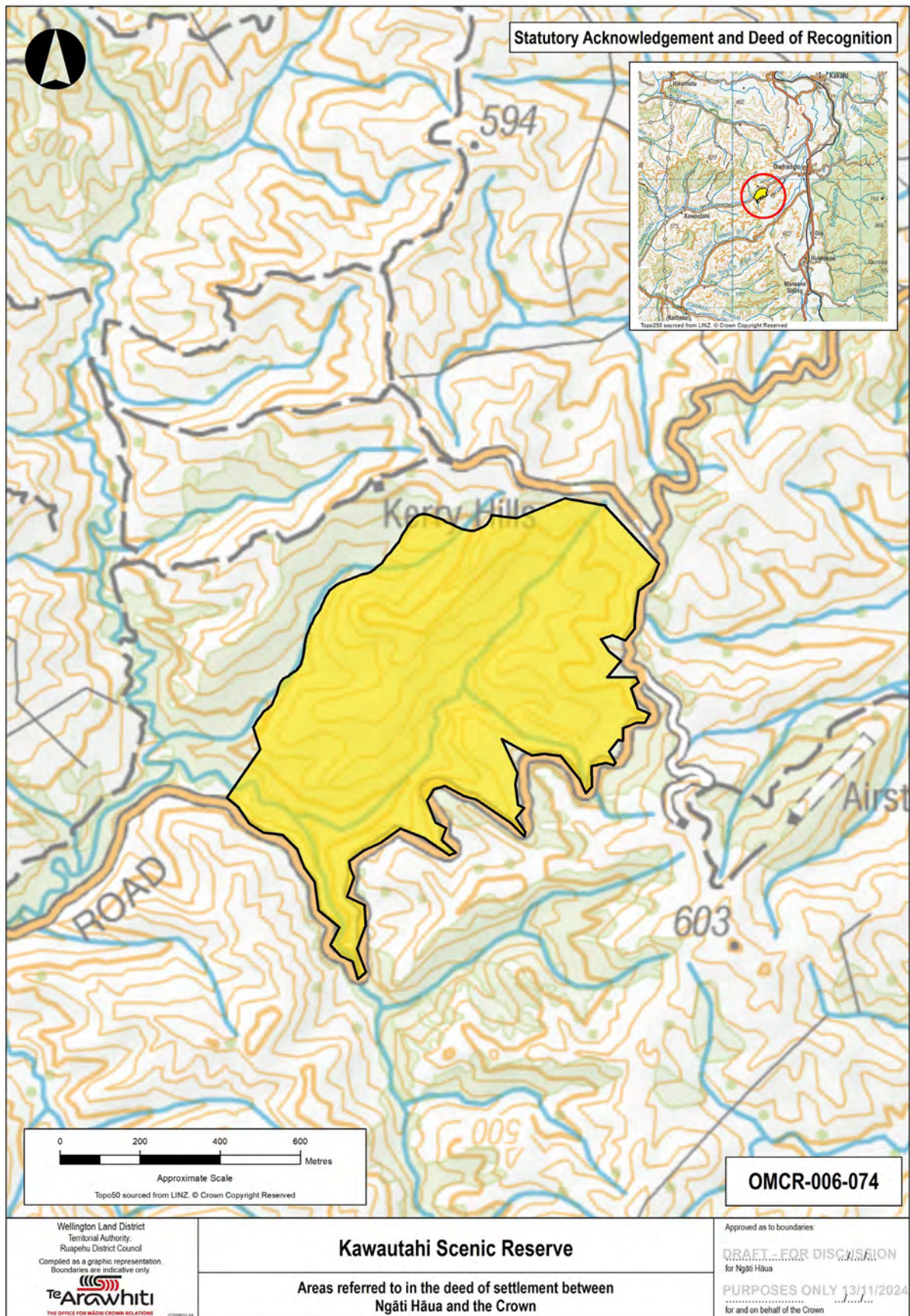
ATTACHMENTS

2.5: STATUTORY AREAS



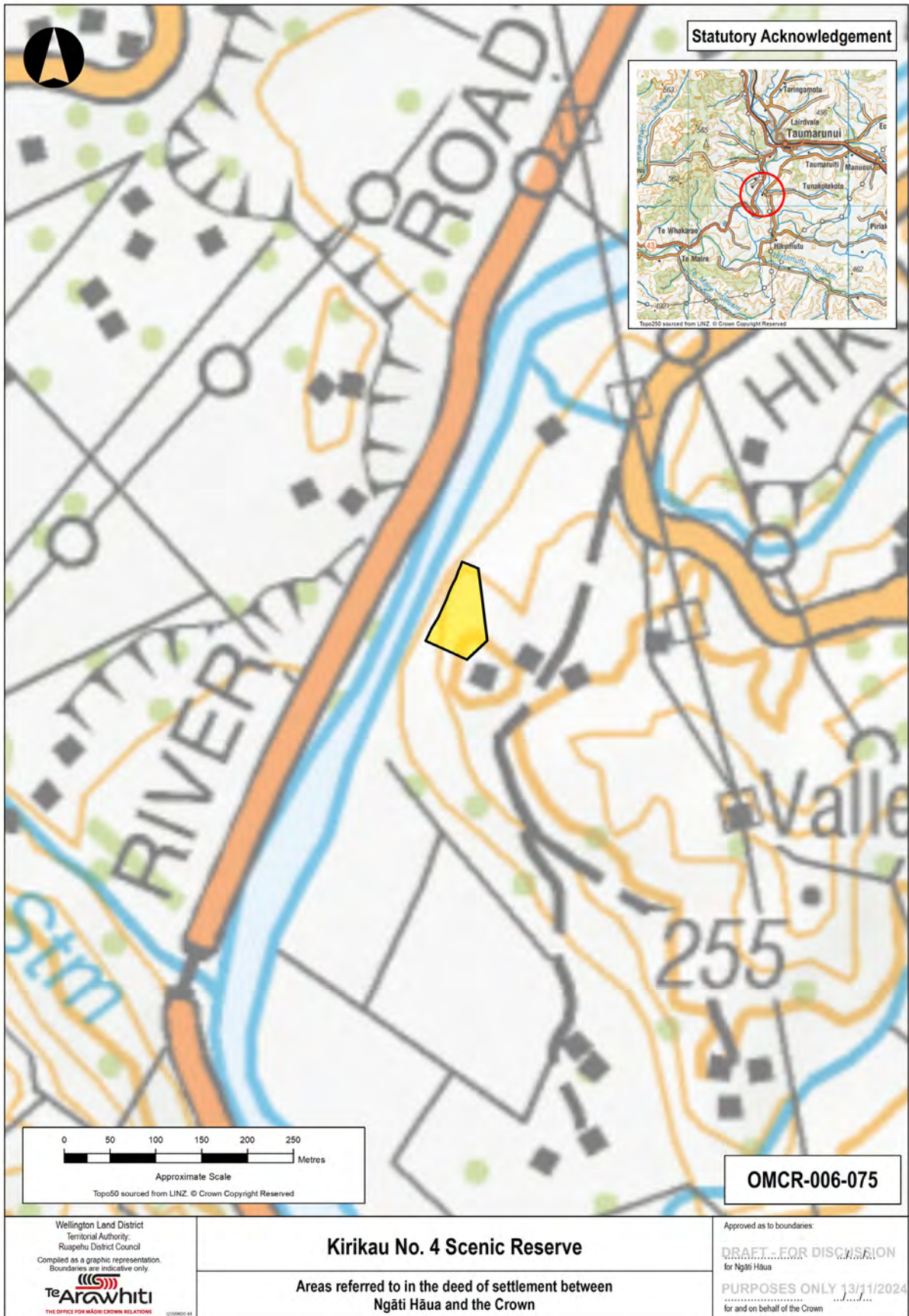
ATTACHMENTS

2.5: STATUTORY AREAS



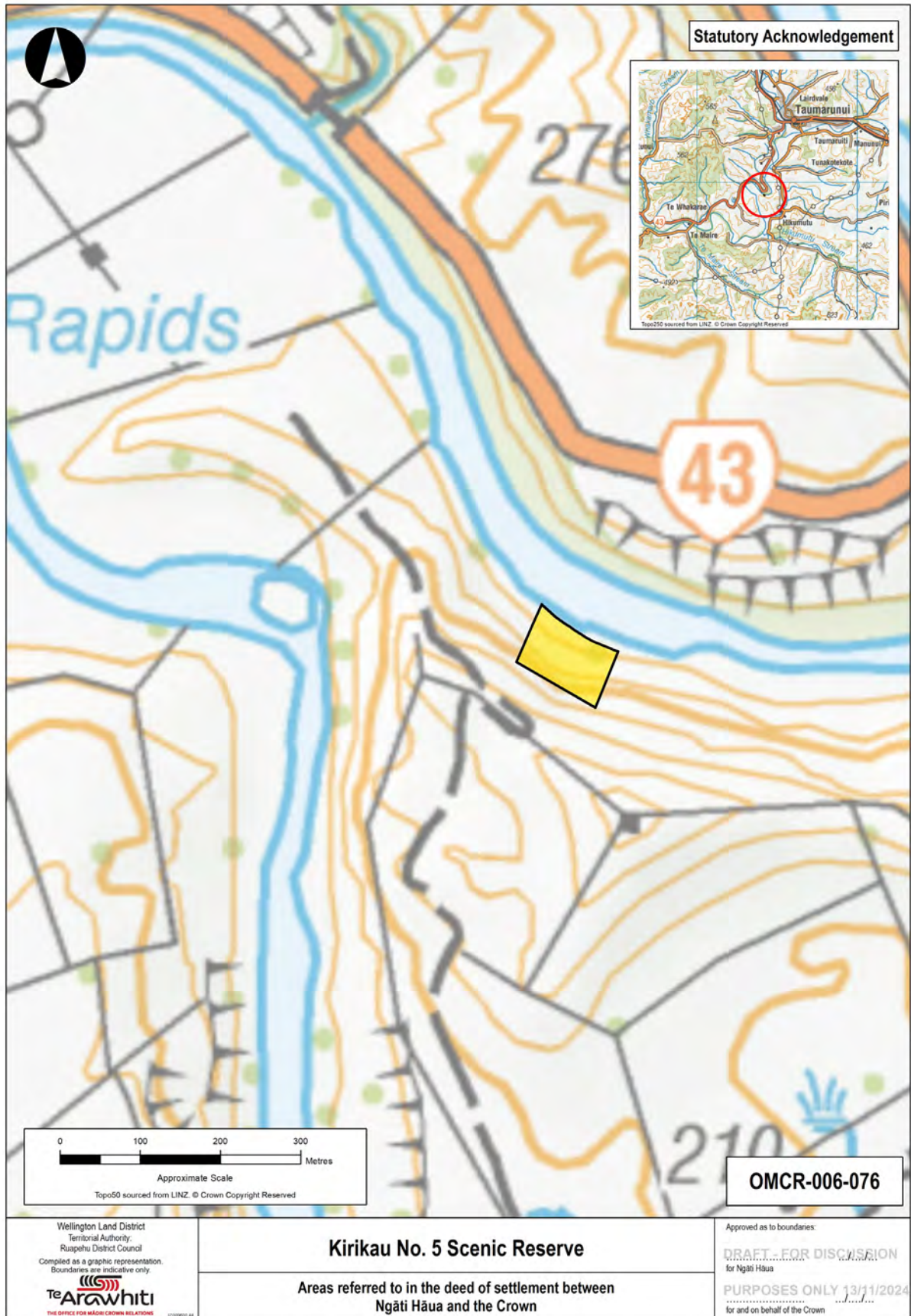
ATTACHMENTS

2.5: STATUTORY AREAS



ATTACHMENTS

2.5: STATUTORY AREAS



Wellington Land District
 Territorial Authority:
 Ruapehu District Council
 Compiled as a graphic representation.
 Boundaries are indicative only.

Te Arawhiti
 THE OFFICE FOR MĀORI-CROWN RELATIONS

Kirikau No. 5 Scenic Reserve

Areas referred to in the deed of settlement between
 Ngāti Hāua and the Crown

Approved as to boundaries.

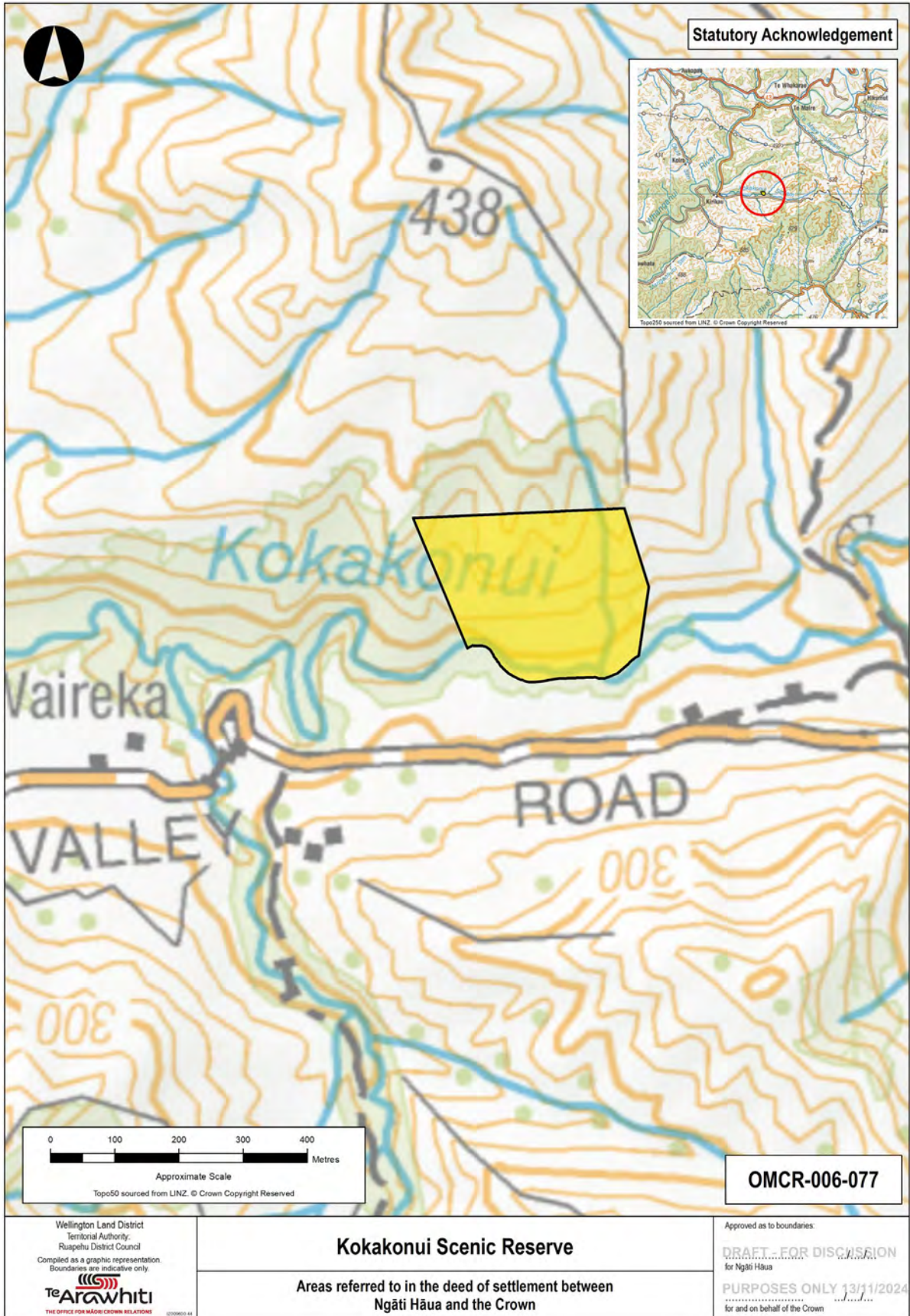
DRAFT FOR DISCUSSION
 for Ngāti Hāua

PURPOSES ONLY 13/11/2024
 for and on behalf of the Crown

OMCR-006-076

ATTACHMENTS

2.5: STATUTORY AREAS



Wellington Land District
 Territorial Authority
 Ruapehu District Council
 Compiled as a graphic representation.
 Boundaries are indicative only.

Te Arawhiti
 THE OFFICE FOR MĀORI CROWN RELATIONS

Kokakonui Scenic Reserve

Areas referred to in the deed of settlement between
 Ngāti Hāua and the Crown

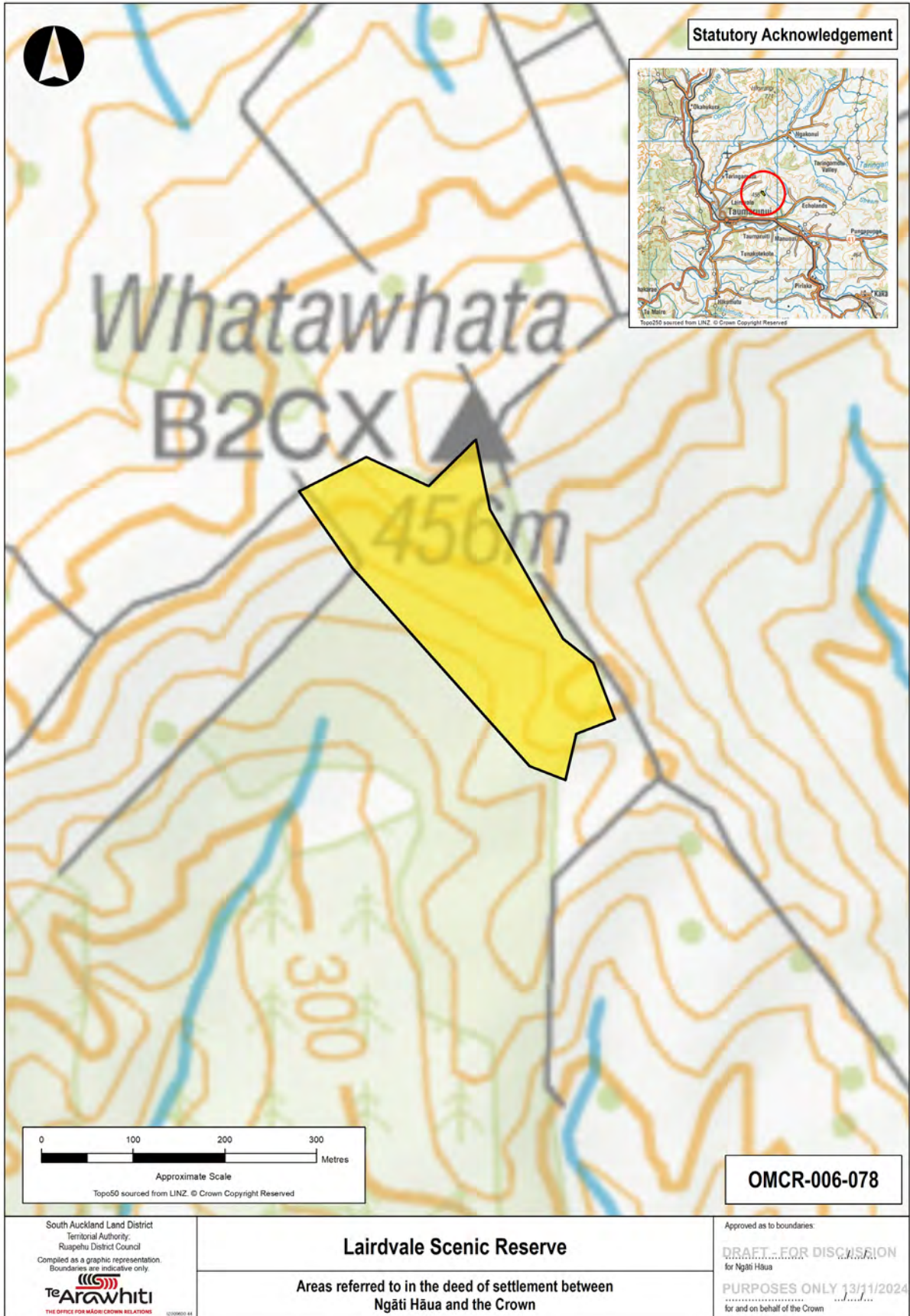
Approved as to boundaries.

DRAFT FOR DISCUSSION
 for Ngāti Hāua

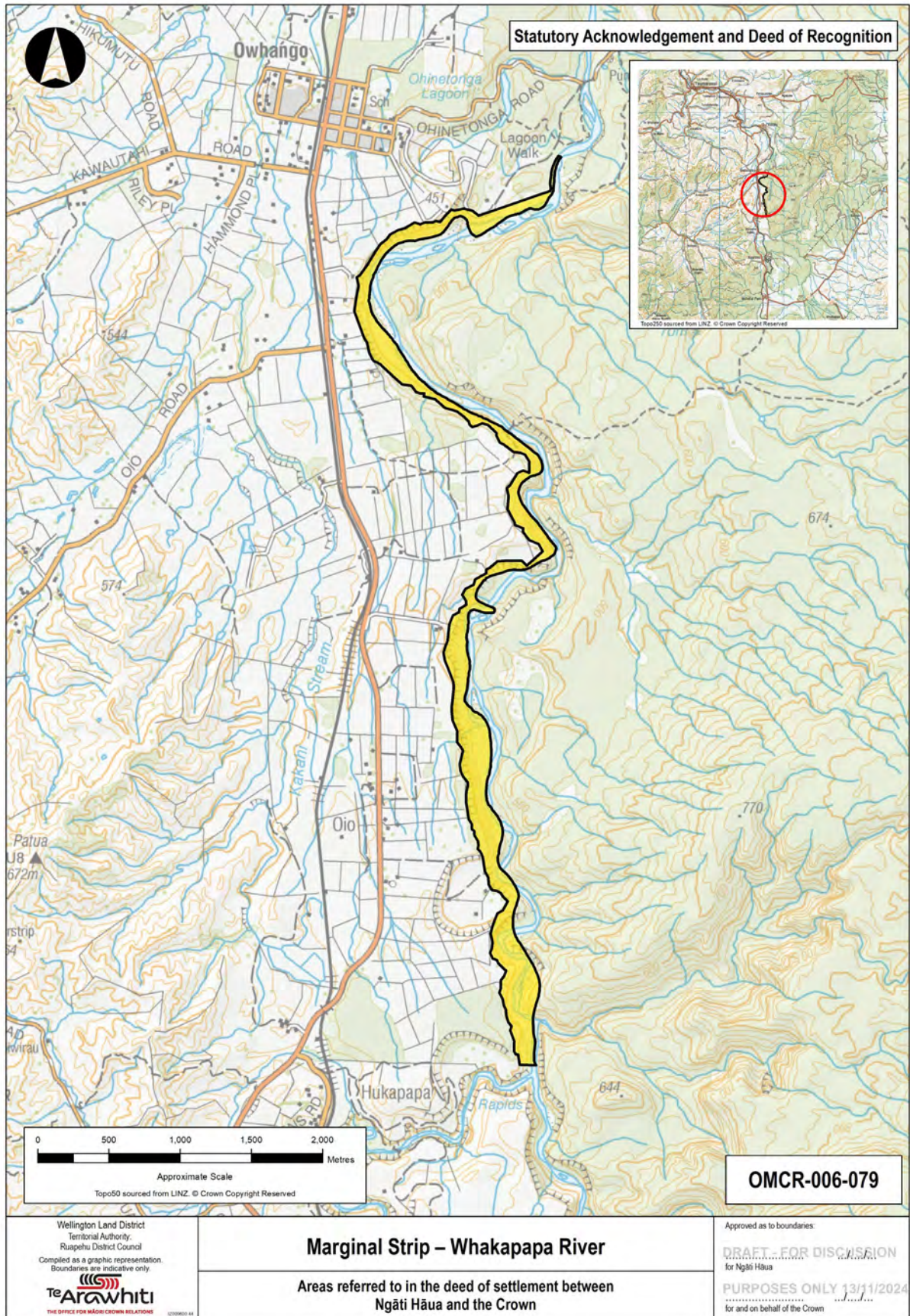
PURPOSES ONLY 13/11/2024
 for and on behalf of the Crown

ATTACHMENTS

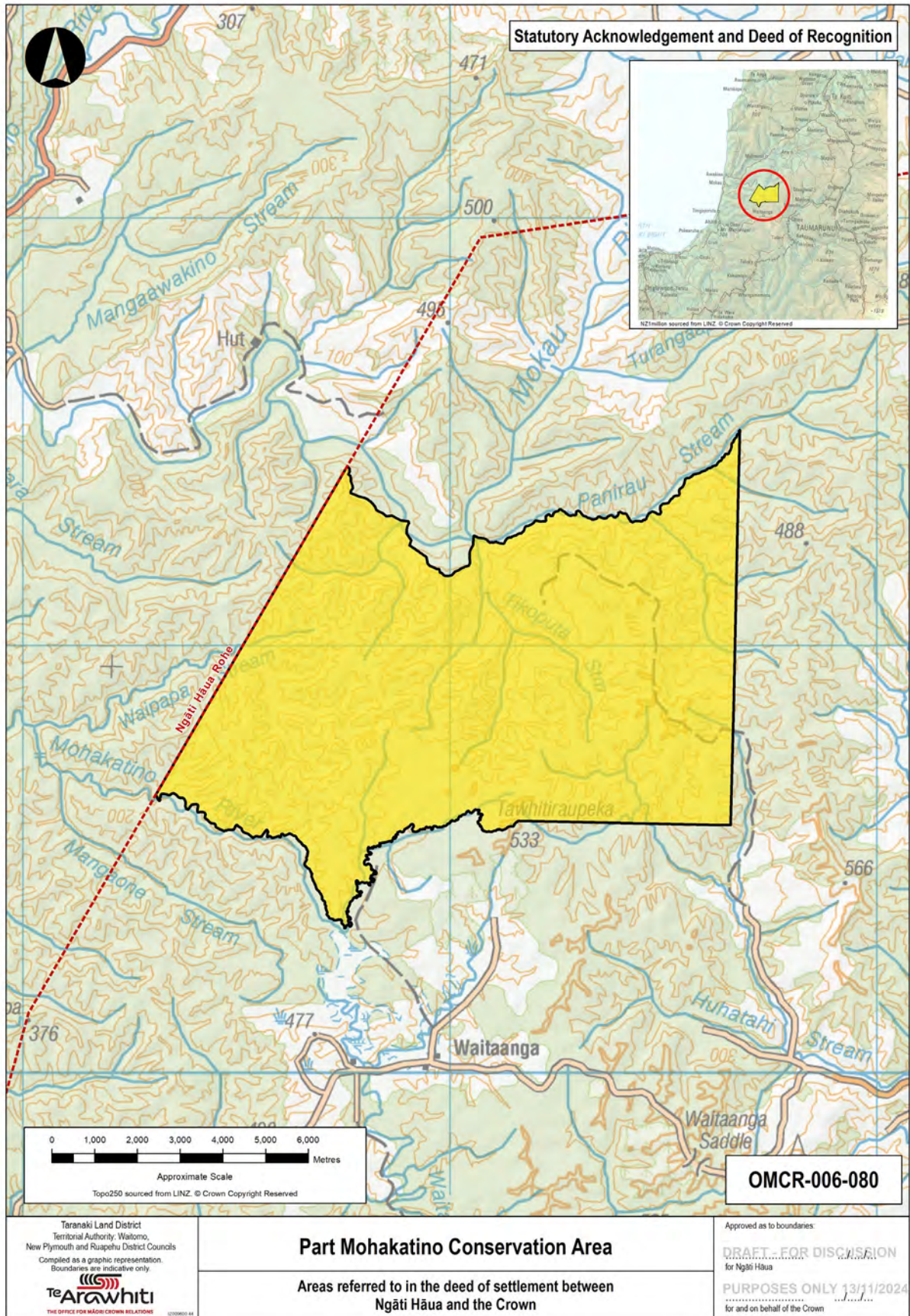
2.5: STATUTORY AREAS



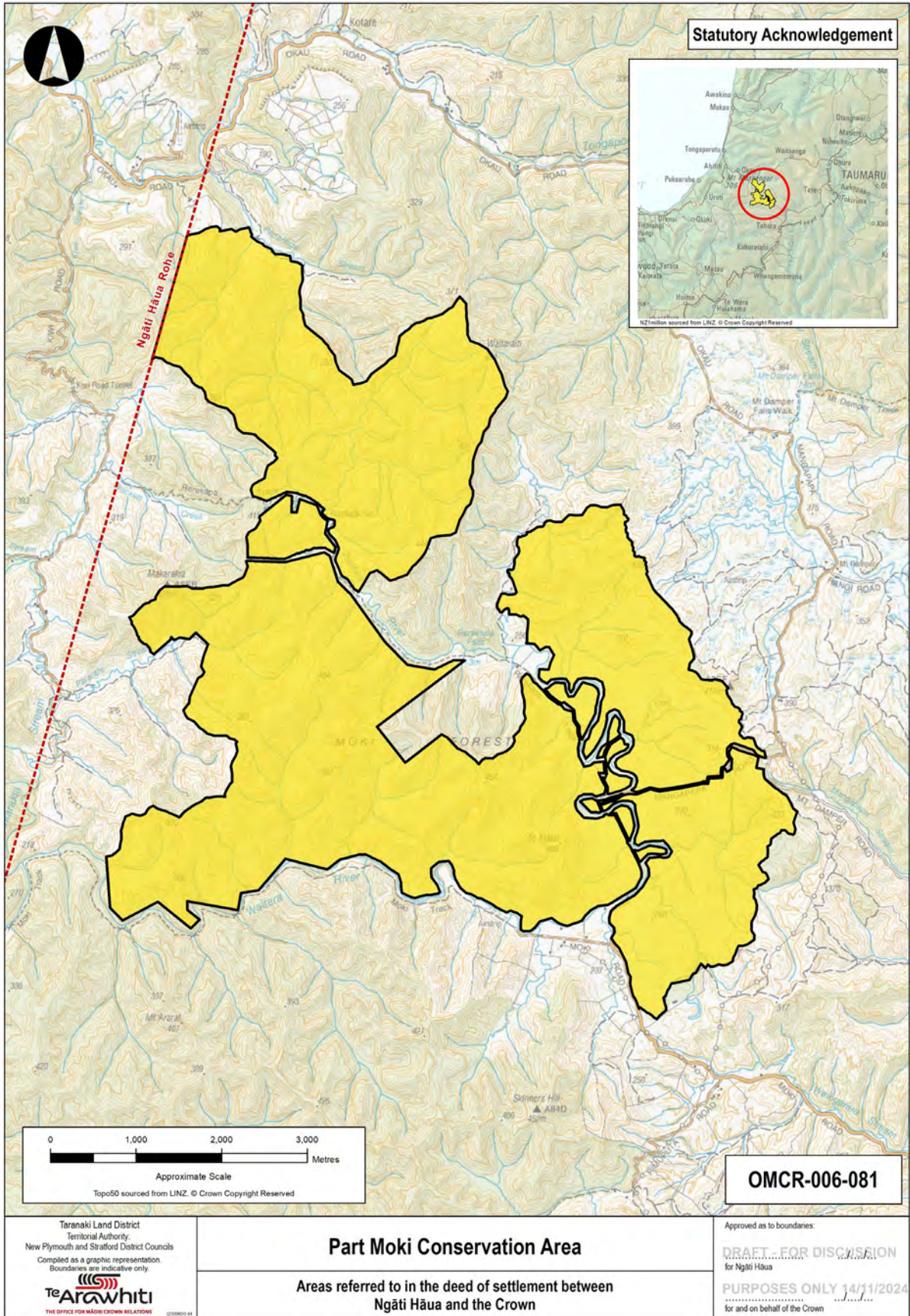
ATTACHMENTS
2.5: STATUTORY AREAS



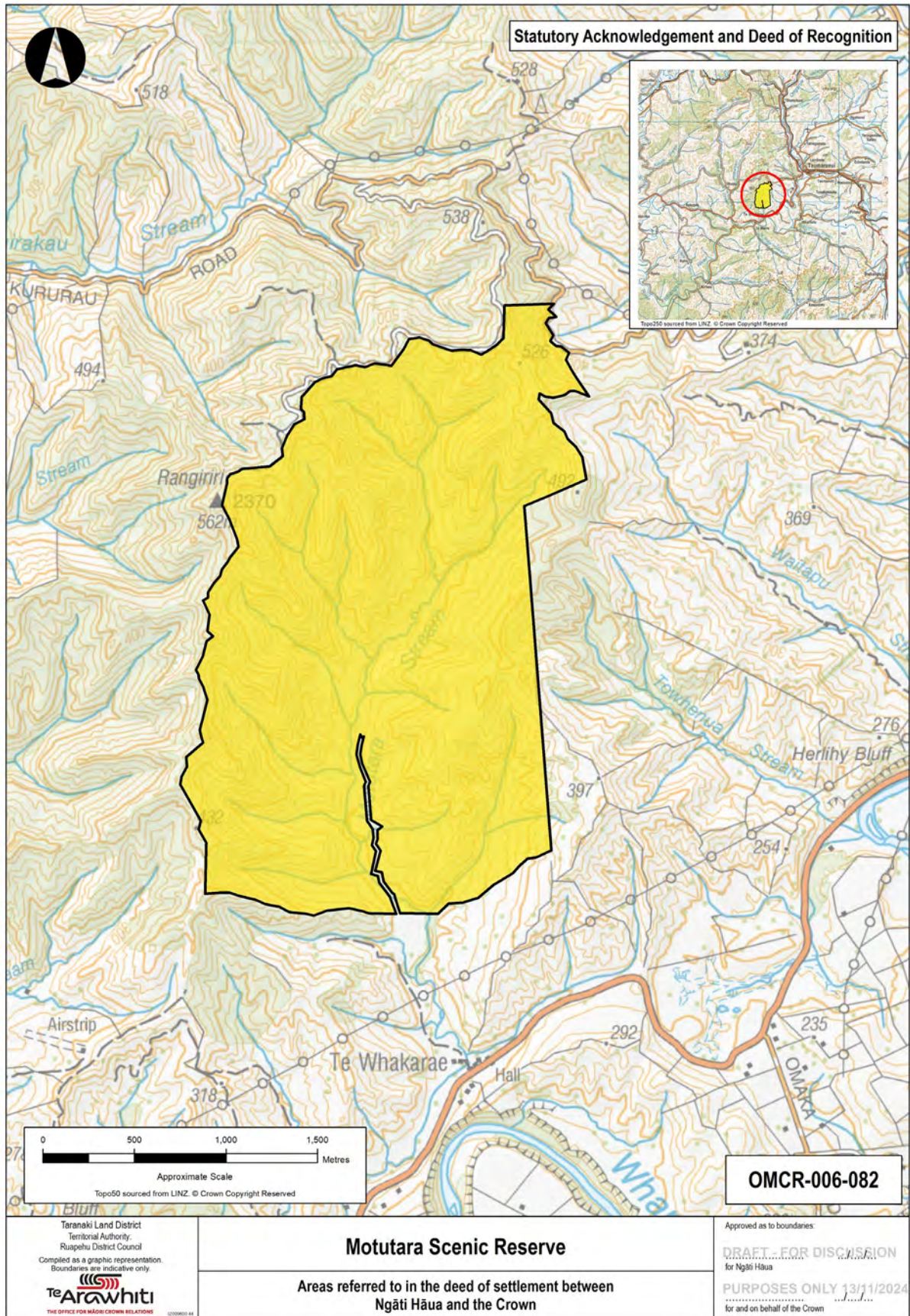
ATTACHMENTS
2.5: STATUTORY AREAS



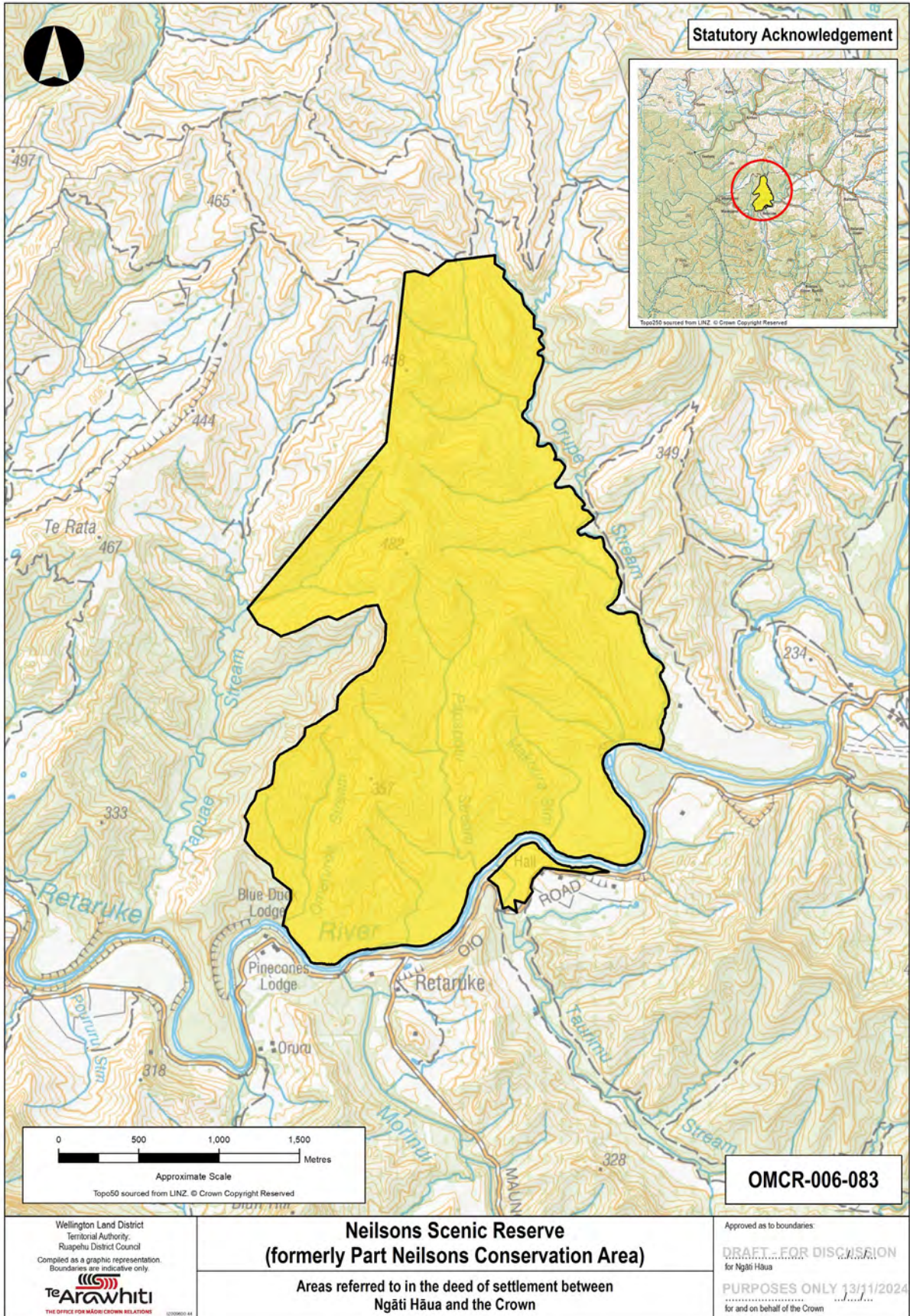
ATTACHMENTS
2.5: STATUTORY AREAS



ATTACHMENTS
2.5: STATUTORY AREAS

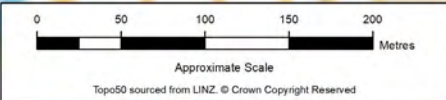
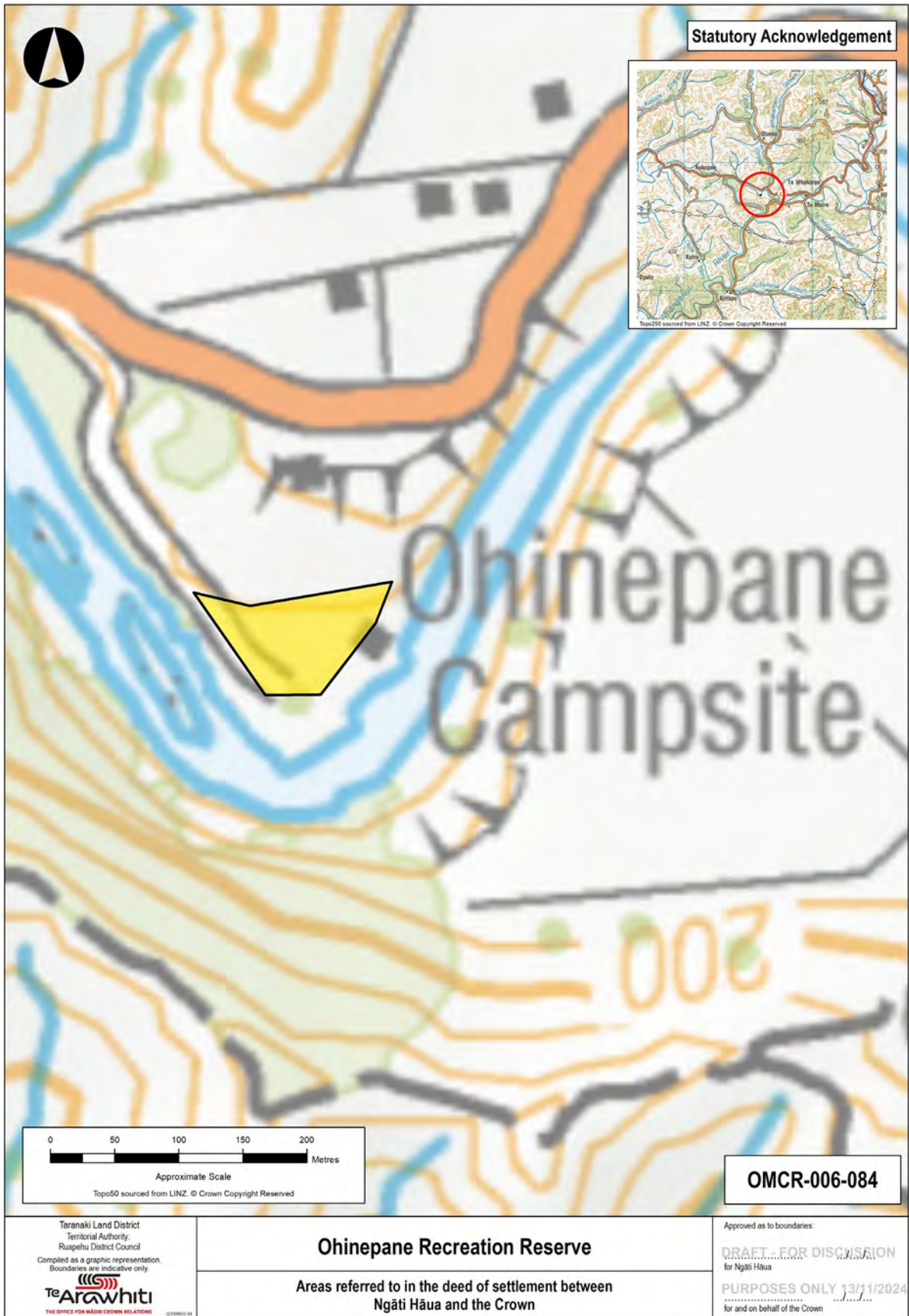


ATTACHMENTS
2.5: STATUTORY AREAS



ATTACHMENTS

2.5: STATUTORY AREAS



OMCR-006-084

Taranaki Land District
 Territorial Authority
 Ruapehu District Council
 Compiled as a graphic representation.
 Boundaries are indicative only.

Te Arawhiti
 THE OFFICE FOR MĀŌIHI CROWN RELATIONS

Ohinepane Recreation Reserve

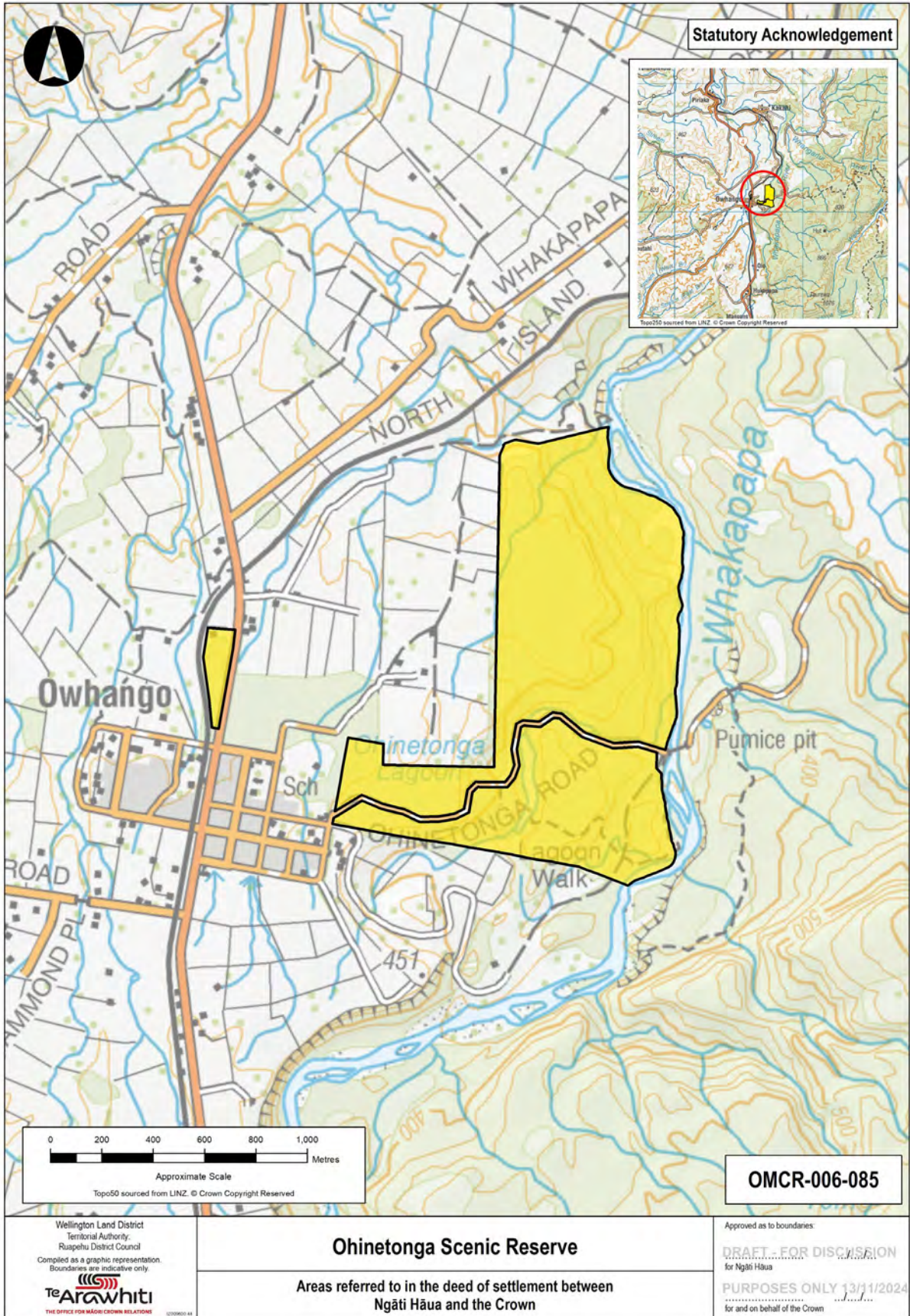
Areas referred to in the deed of settlement between
 Ngāti Hāua and the Crown

Approved as to boundaries.

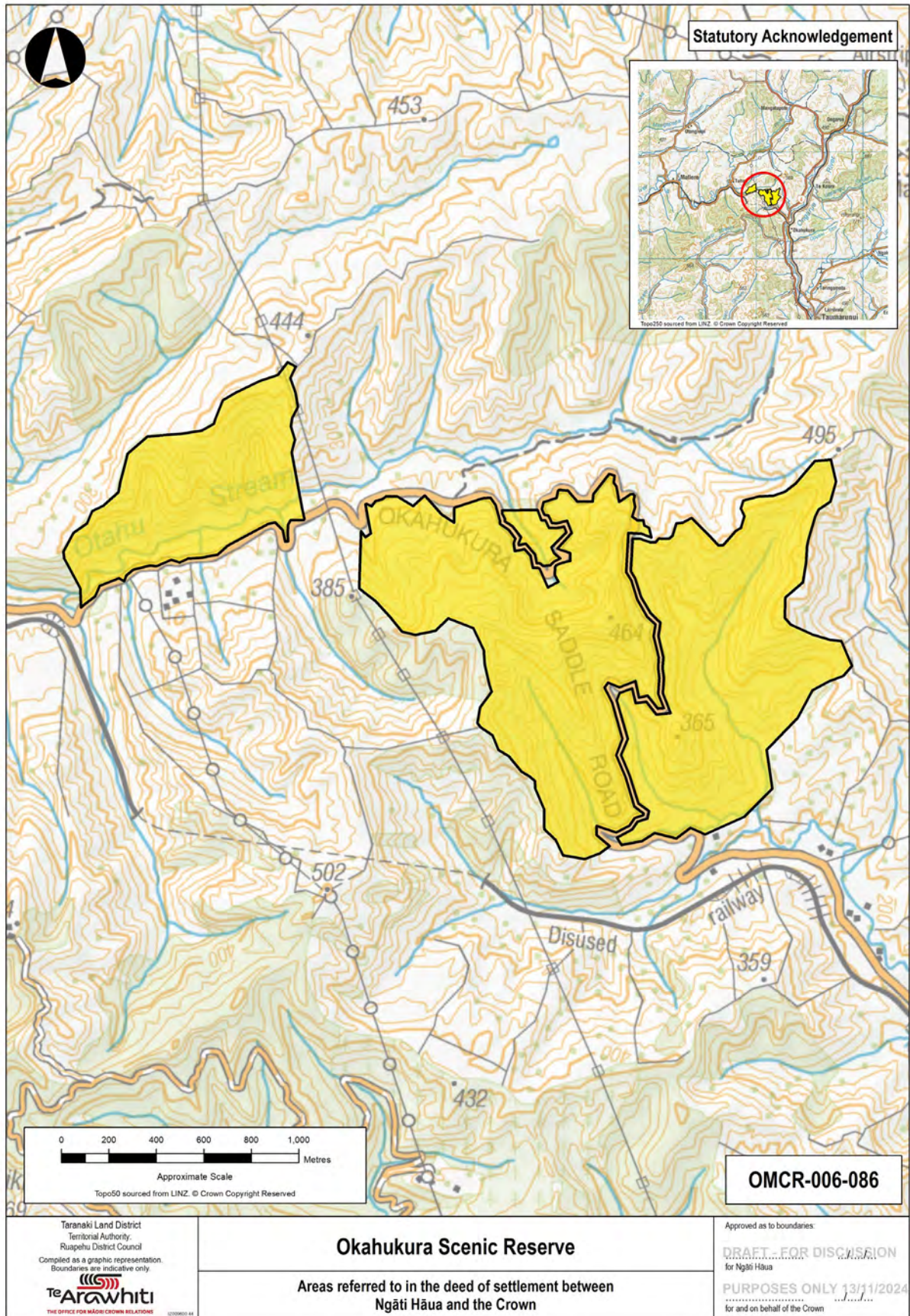
DRAFT FOR DISCUSSION
 for Ngāti Hāua

PURPOSES ONLY 13/11/2024
 for and on behalf of the Crown

ATTACHMENTS
2.5: STATUTORY AREAS

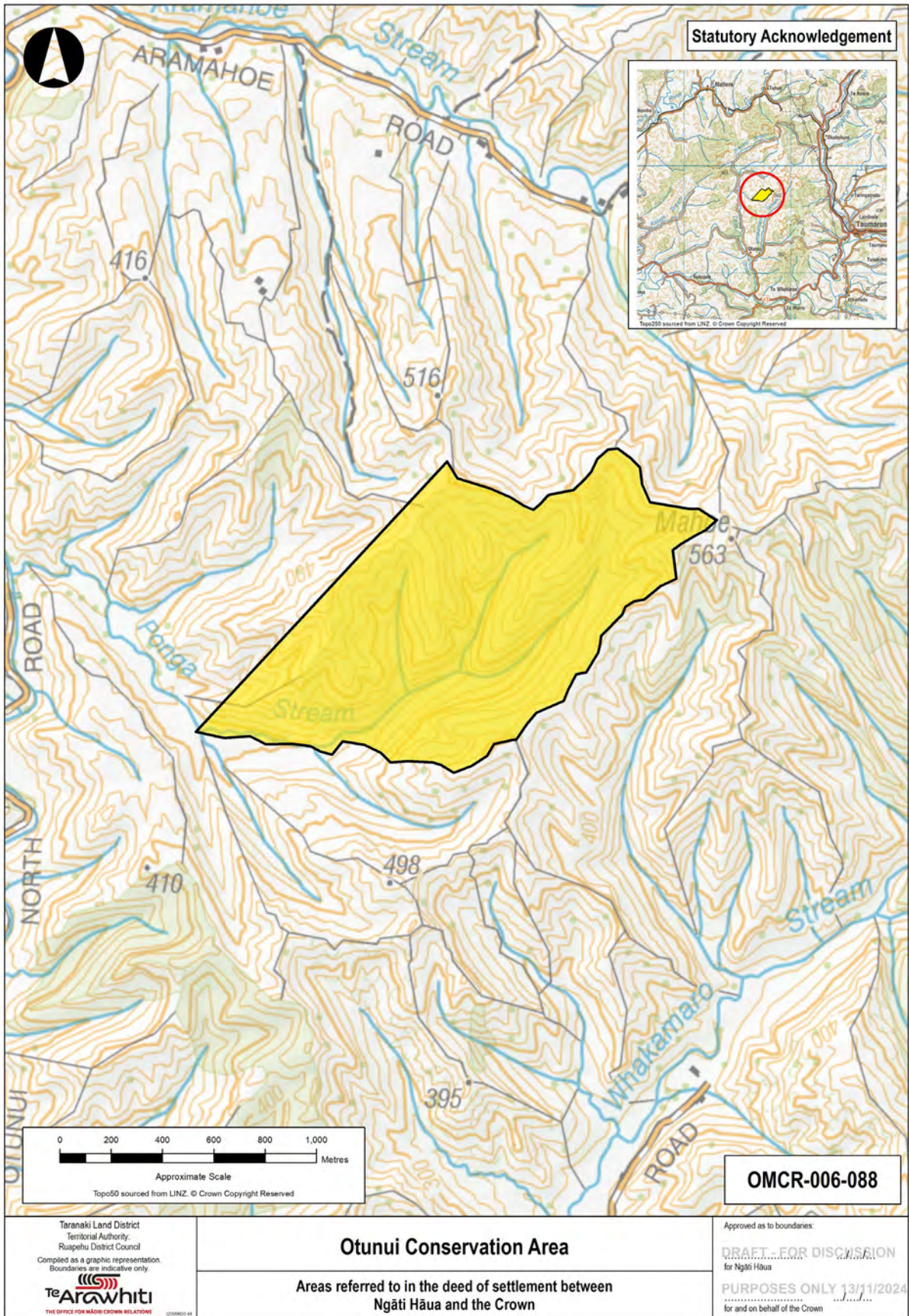


ATTACHMENTS
2.5: STATUTORY AREAS



ATTACHMENTS

2.5: STATUTORY AREAS



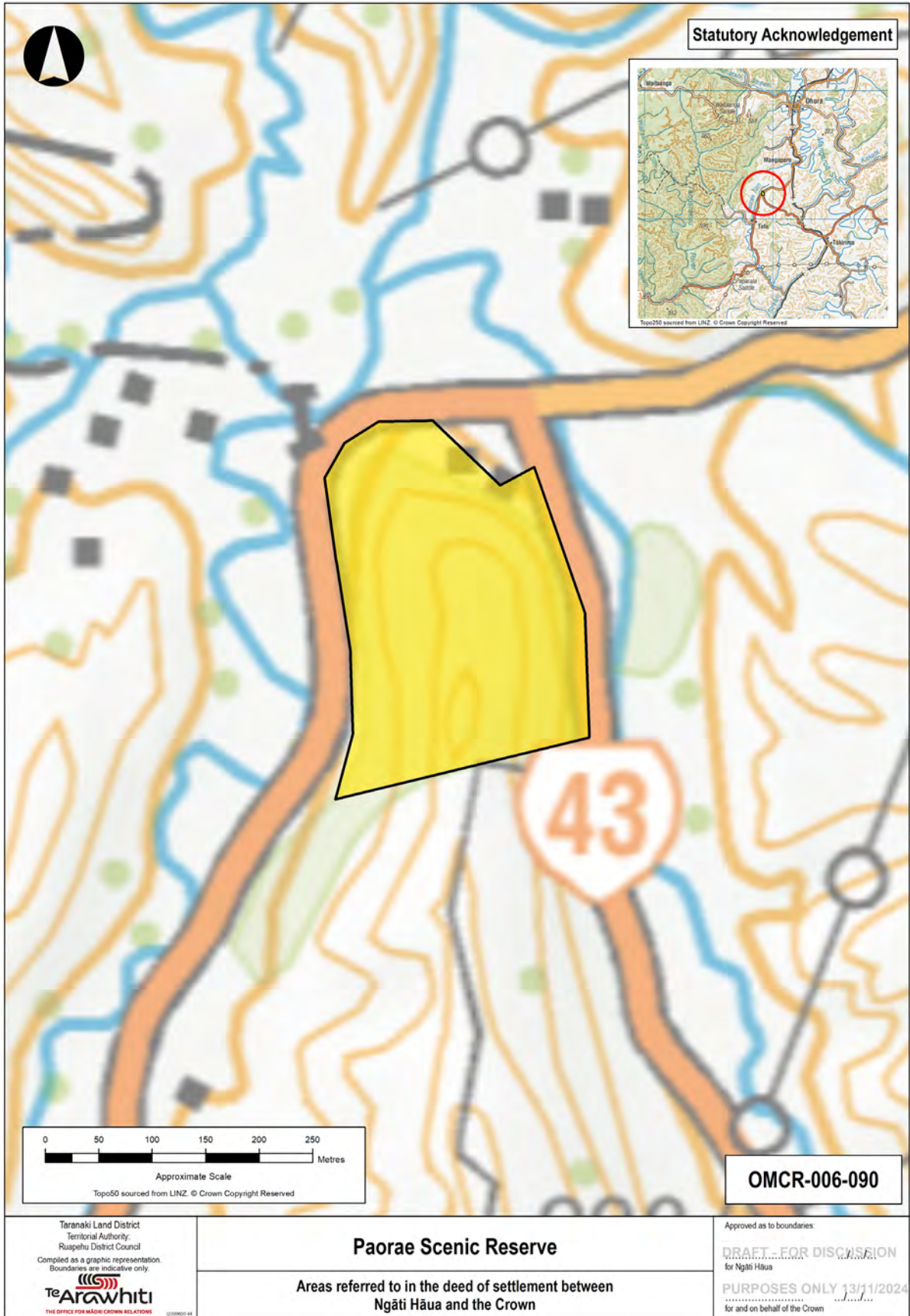
ATTACHMENTS

2.5: STATUTORY AREAS



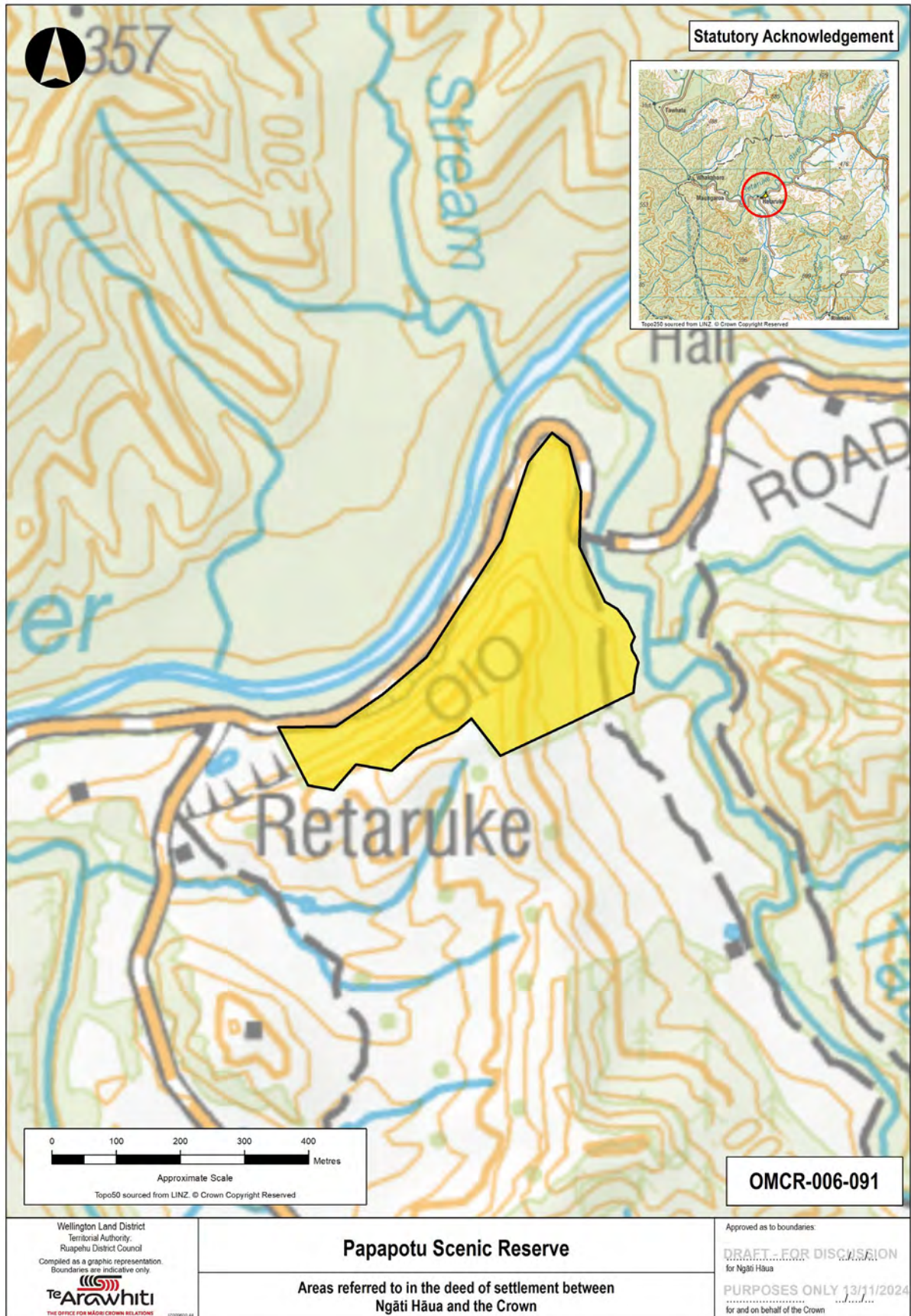
ATTACHMENTS

2.5: STATUTORY AREAS



ATTACHMENTS

2.5: STATUTORY AREAS



Wellington Land District
 Territorial Authority
 Ruapehu District Council
 Compiled as a graphic representation.
 Boundaries are indicative only.

Te Arawhiti
 THE OFFICE FOR MĀORI CROWN RELATIONS

Papapotu Scenic Reserve

Areas referred to in the deed of settlement between
 Ngāti Hāua and the Crown

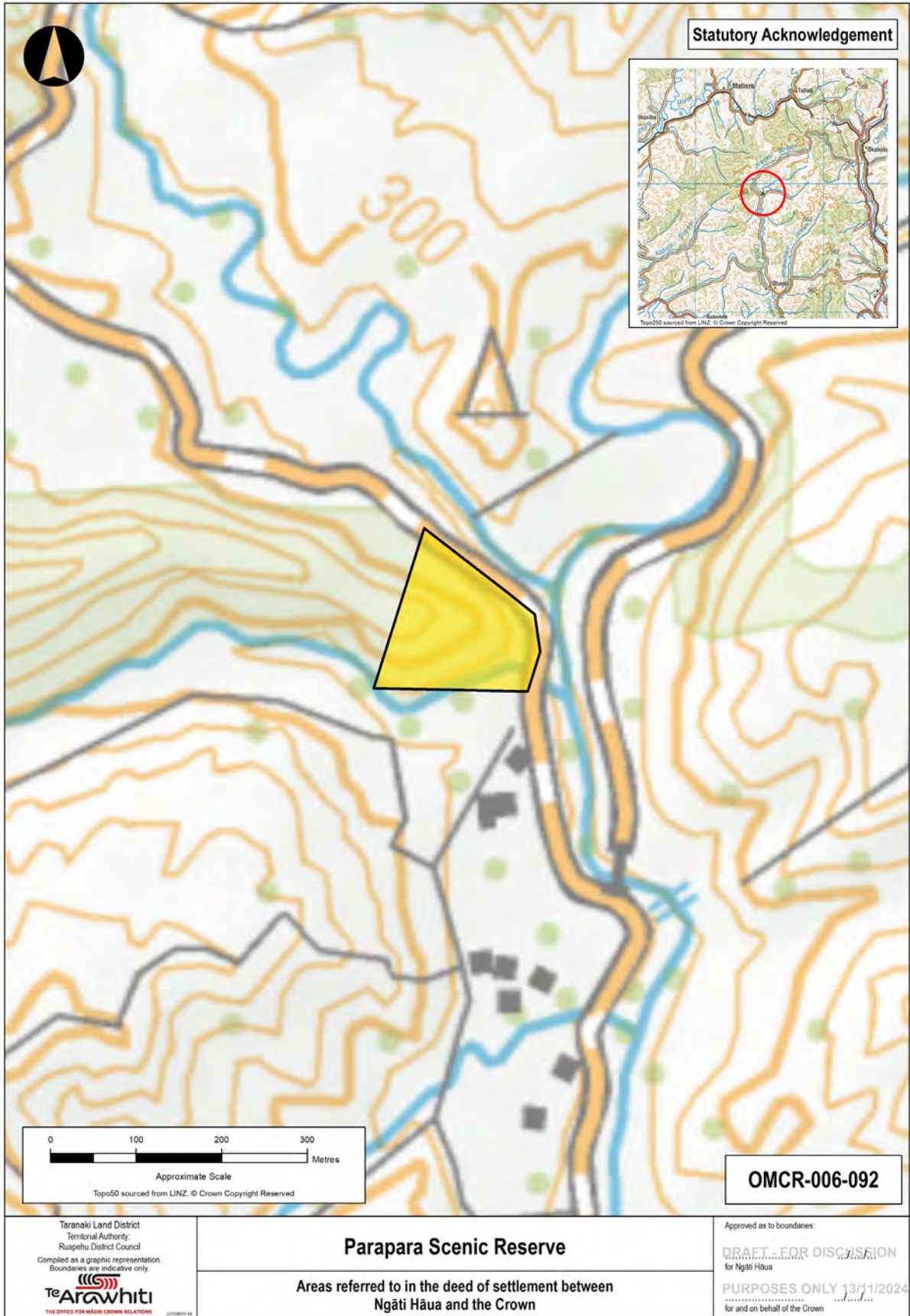
Approved as to boundaries.

DRAFT FOR DISCUSSION
 for Ngāti Hāua

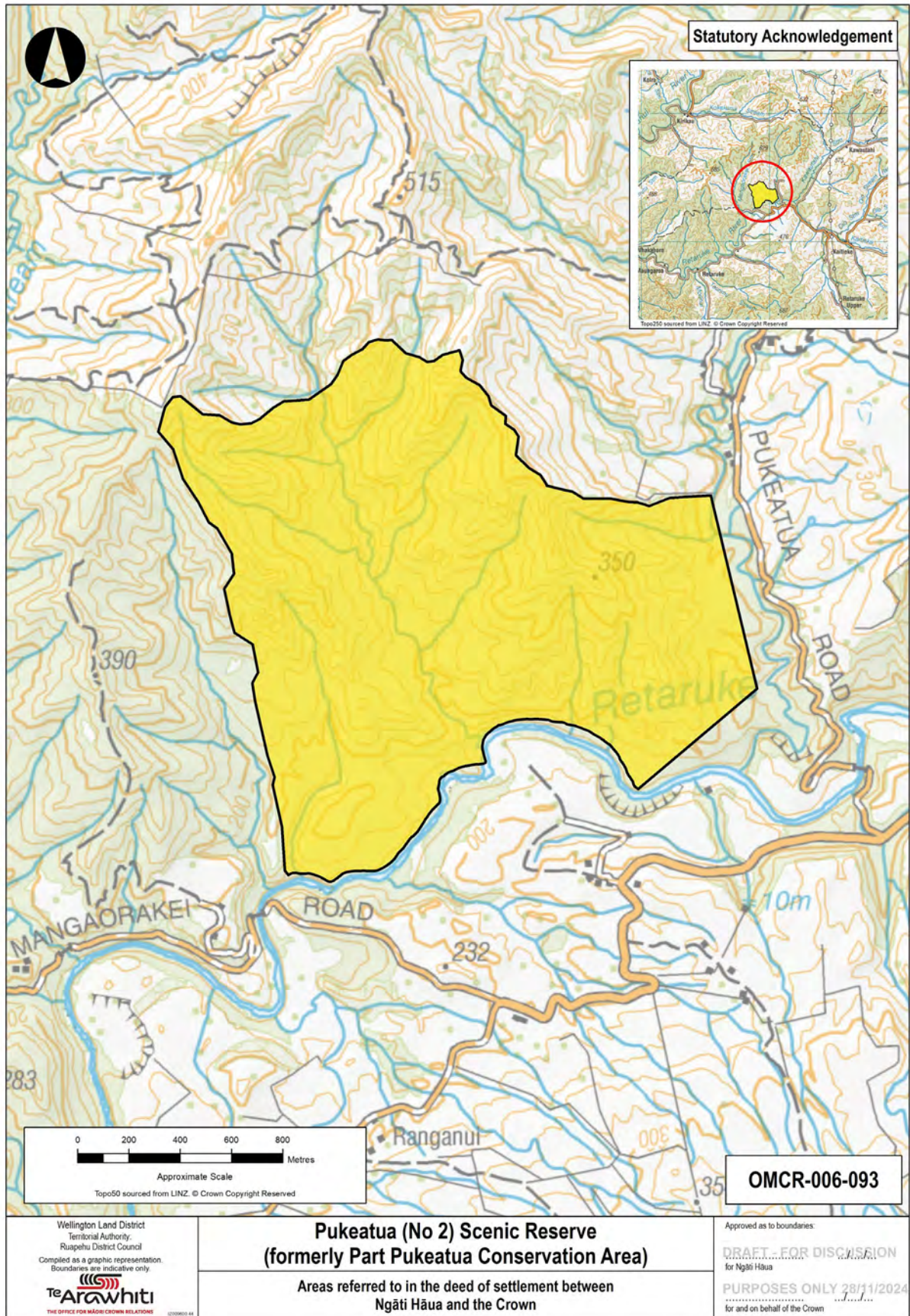
PURPOSES ONLY 13/11/2024
 for and on behalf of the Crown

ATTACHMENTS

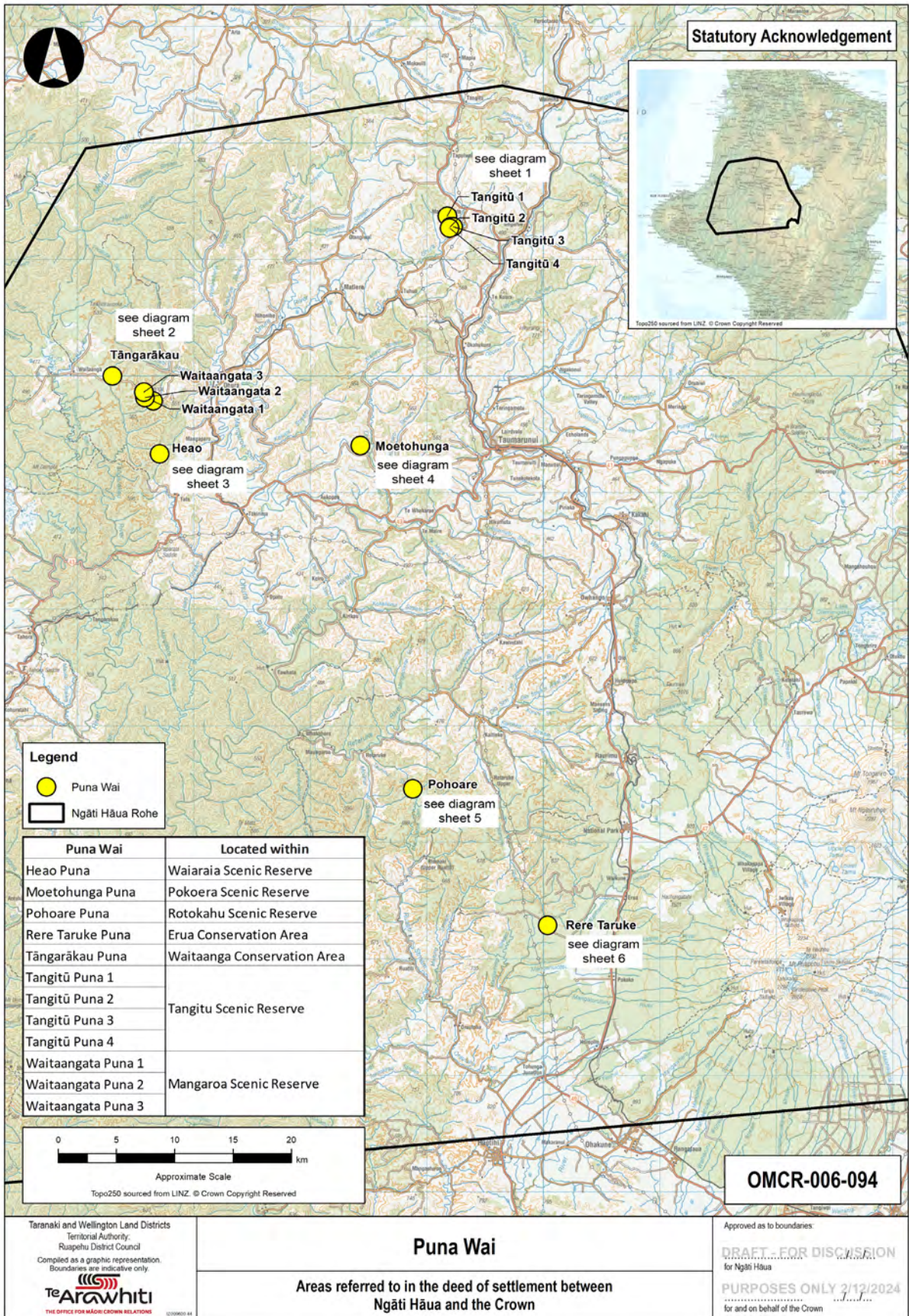
2.5: STATUTORY AREAS



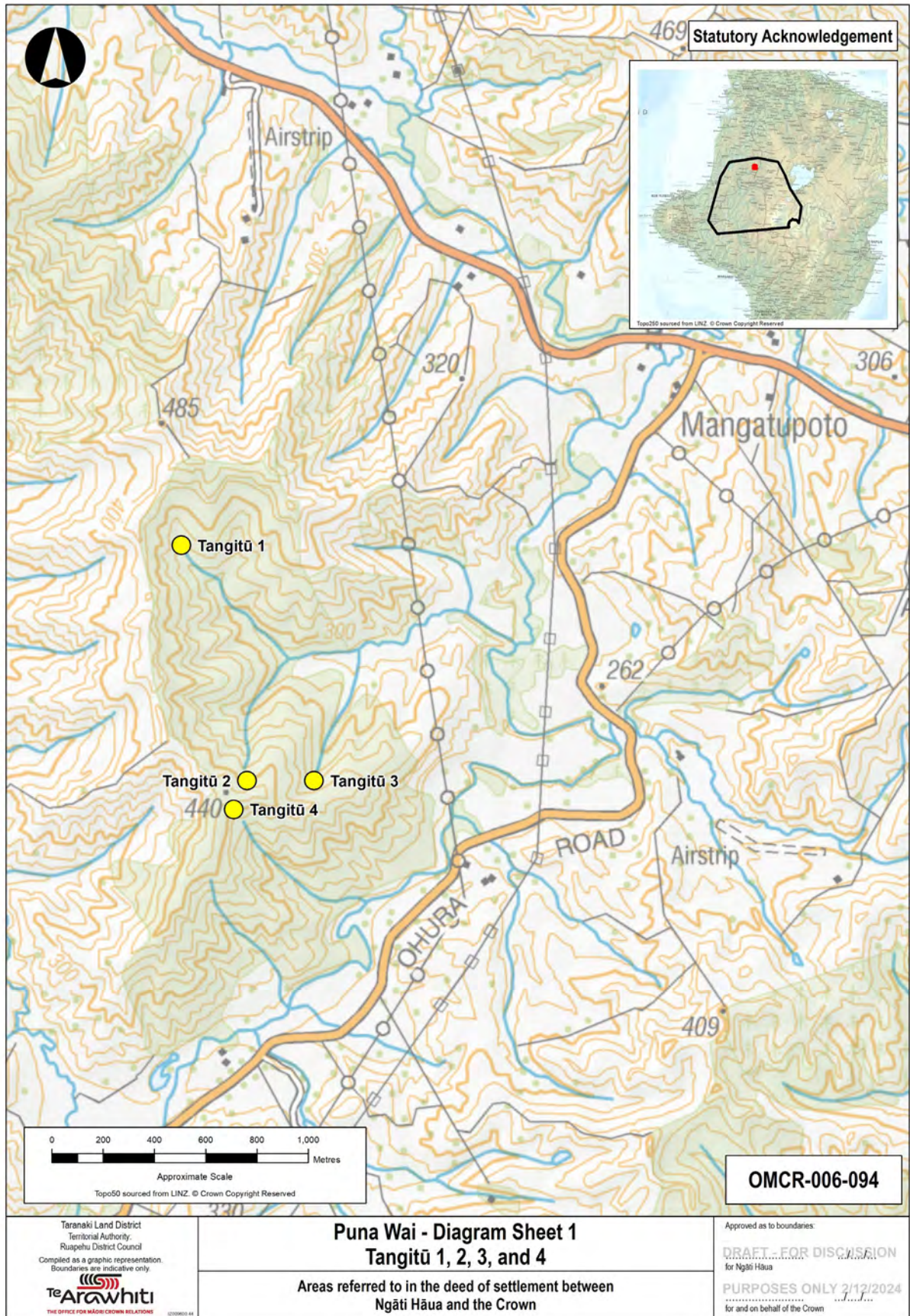
ATTACHMENTS
2.5: STATUTORY AREAS



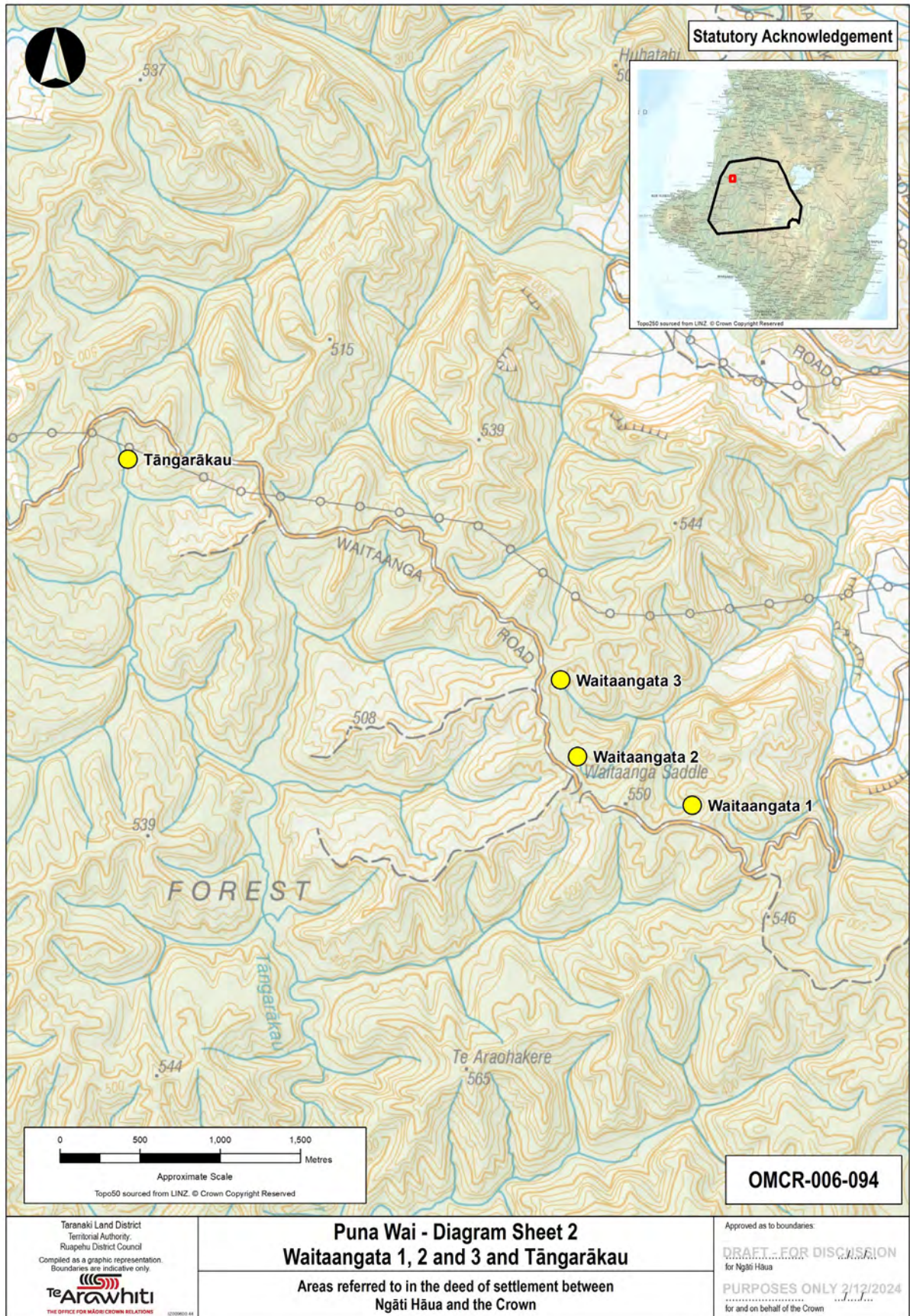
ATTACHMENTS
2.5: STATUTORY AREAS



ATTACHMENTS
2.5: STATUTORY AREAS



ATTACHMENTS
2.5: STATUTORY AREAS



Taranaki Land District
Territorial Authority
Ruapehu District Council
Compiled as a graphic representation.
Boundaries are indicative only.

Te Arawhiti
THE OFFICE FOR MĀORI CROWN RELATIONS

Puna Wai - Diagram Sheet 2
Waitaangata 1, 2 and 3 and Tāngarākau

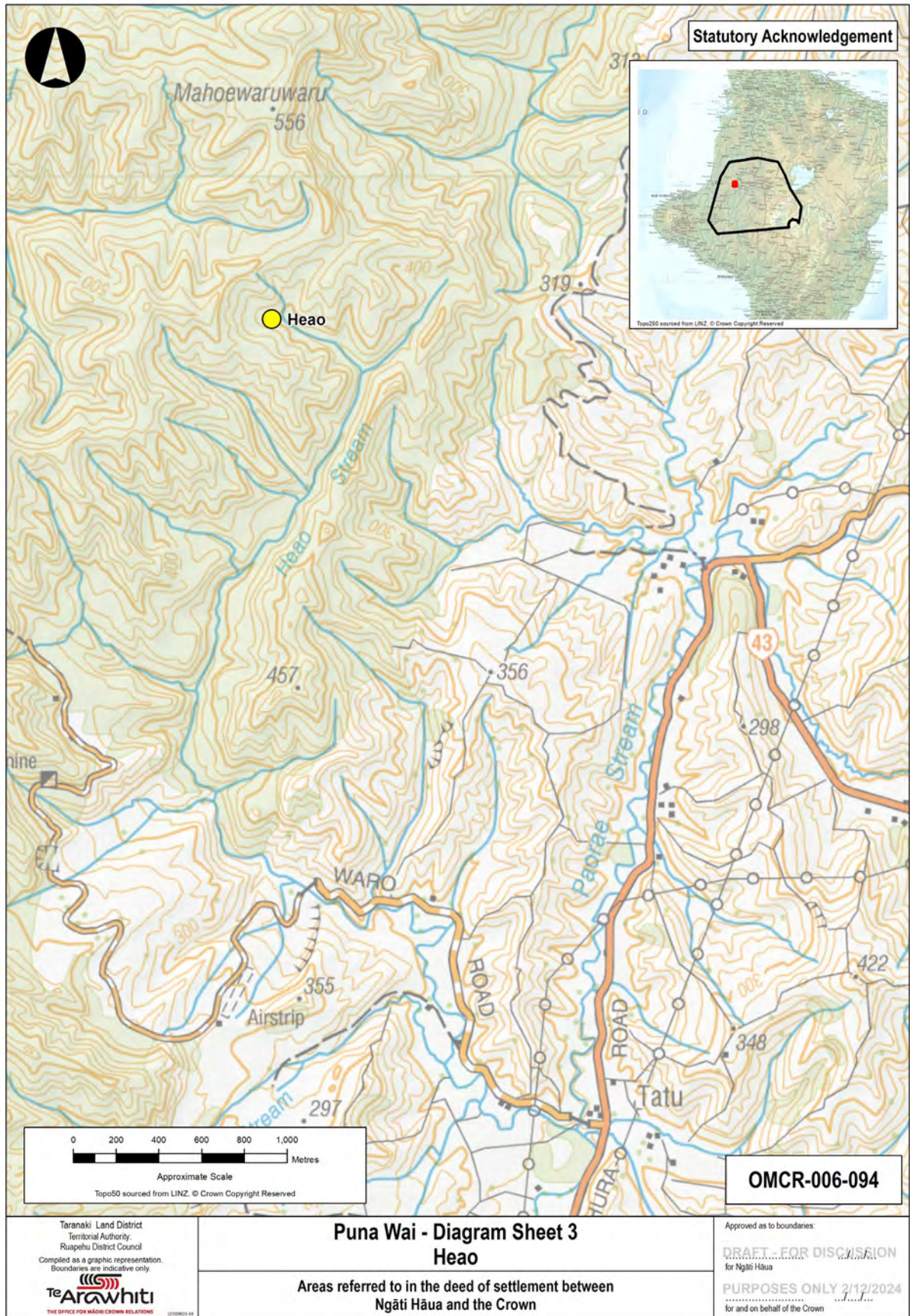
Areas referred to in the deed of settlement between
Ngāti Hāua and the Crown

Approved as to boundaries.

DRAFT FOR DISCUSSION
for Ngāti Hāua

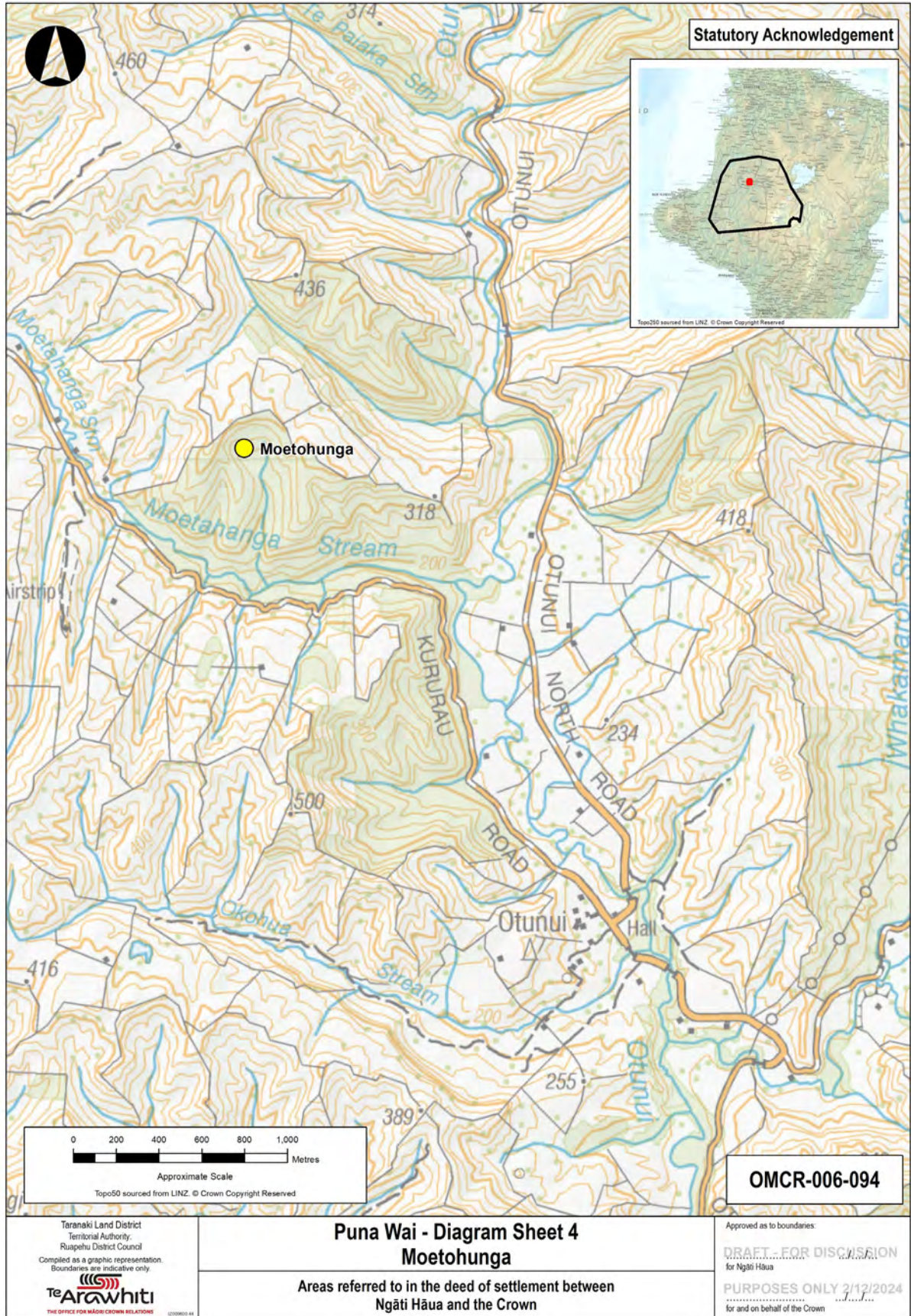
PURPOSES ONLY 2/12/2024
for and on behalf of the Crown

ATTACHMENTS
2.5: STATUTORY AREAS

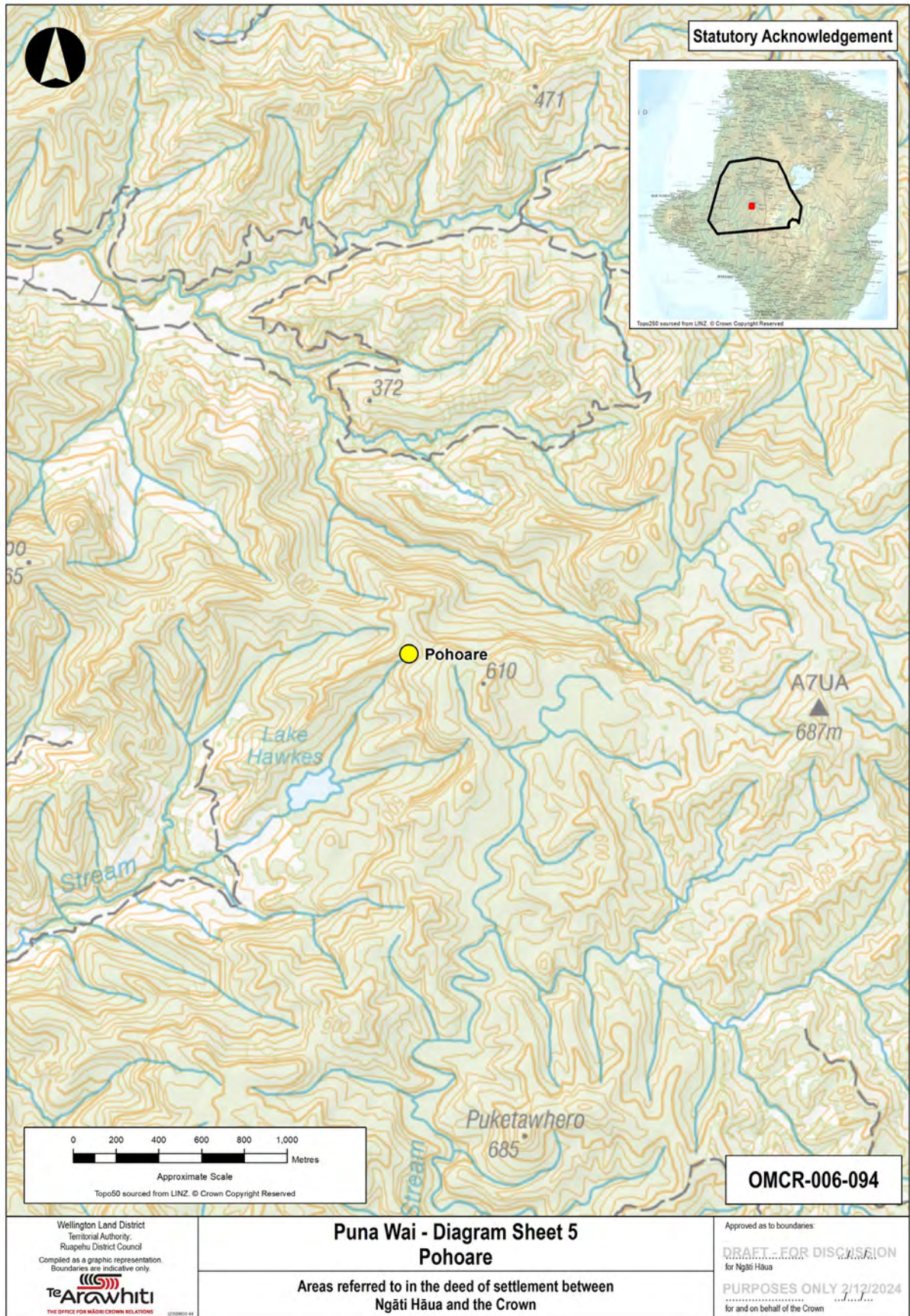


ATTACHMENTS

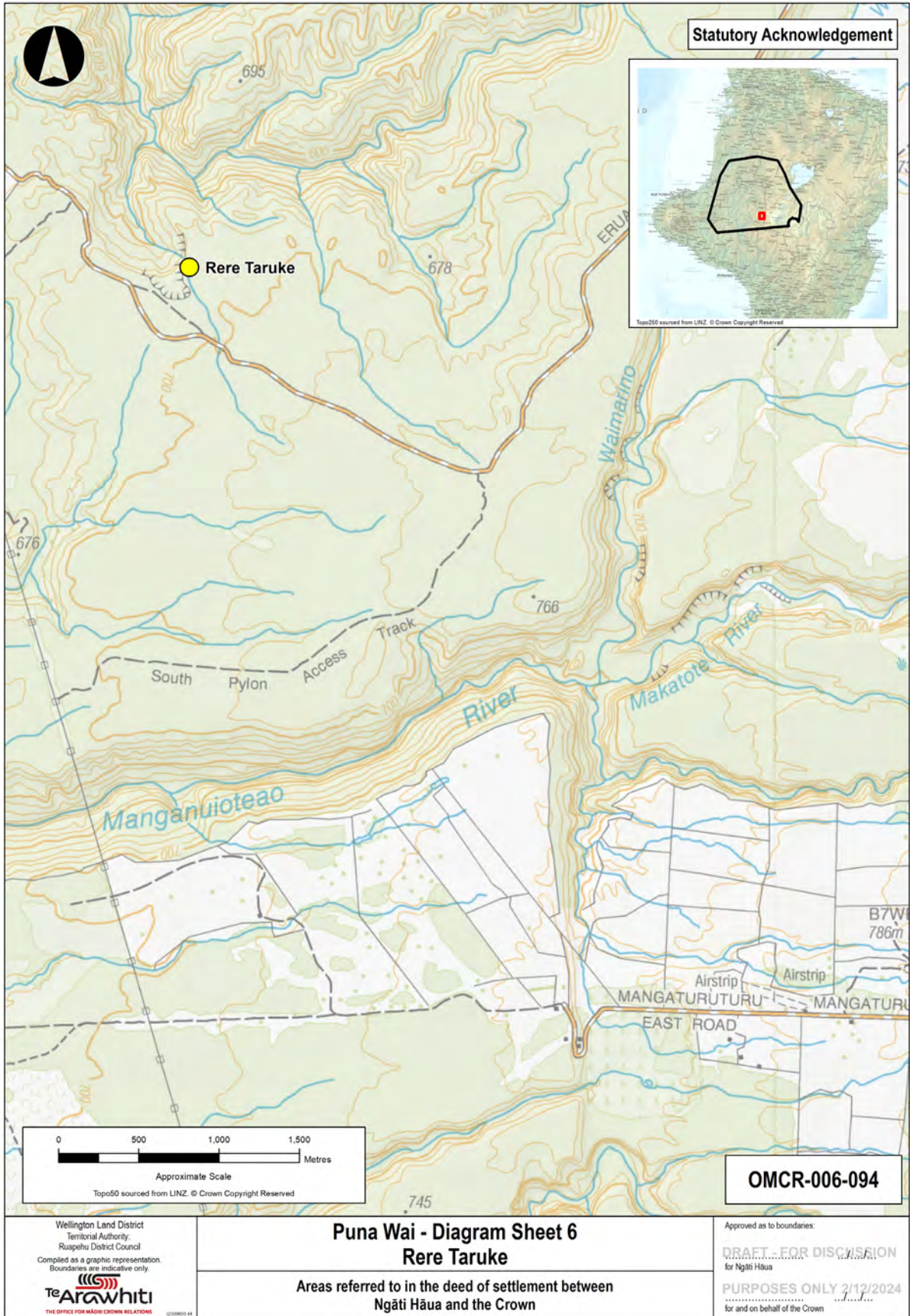
2.5: STATUTORY AREAS



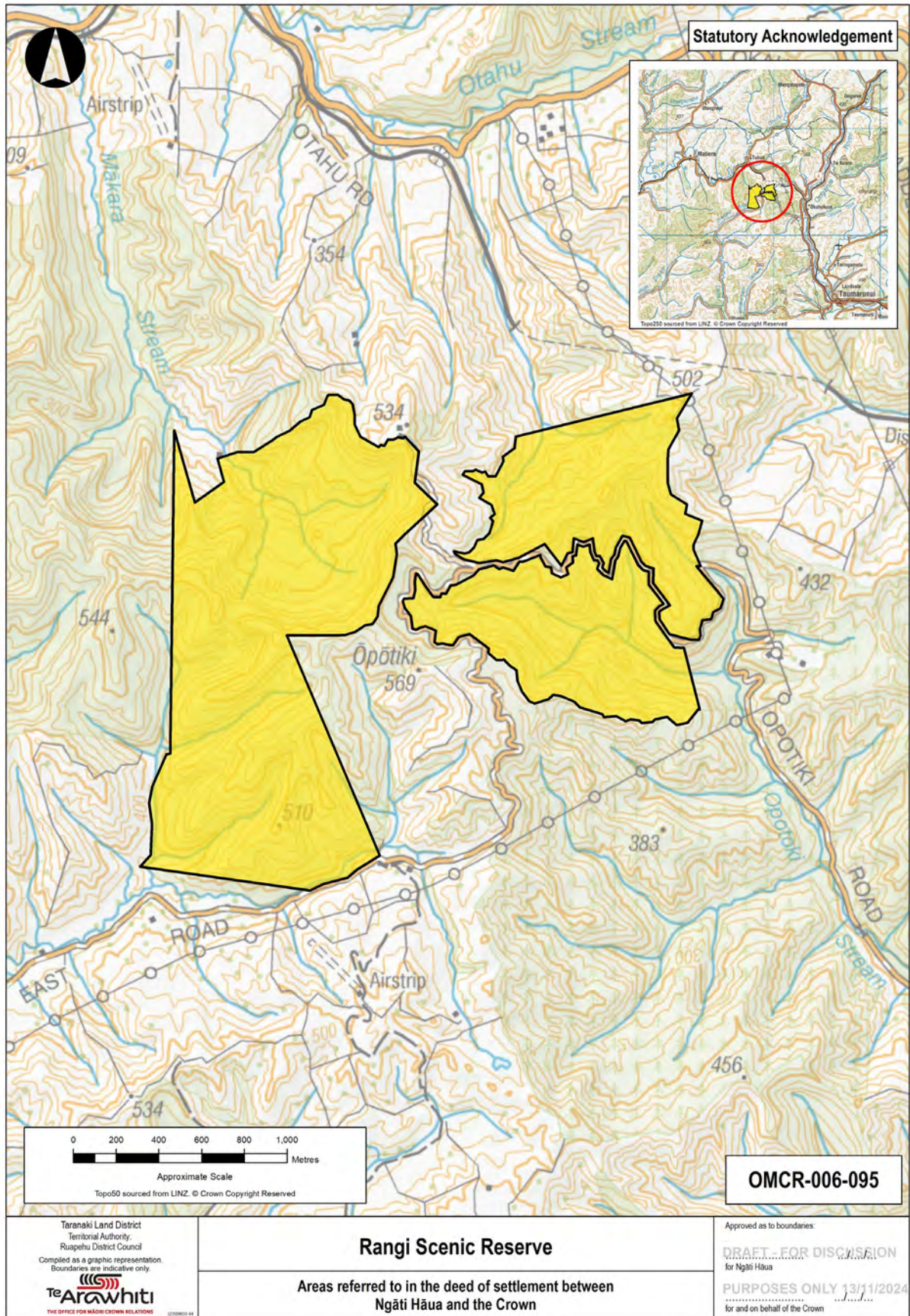
ATTACHMENTS
2.5: STATUTORY AREAS



ATTACHMENTS
2.5: STATUTORY AREAS



ATTACHMENTS
2.5: STATUTORY AREAS



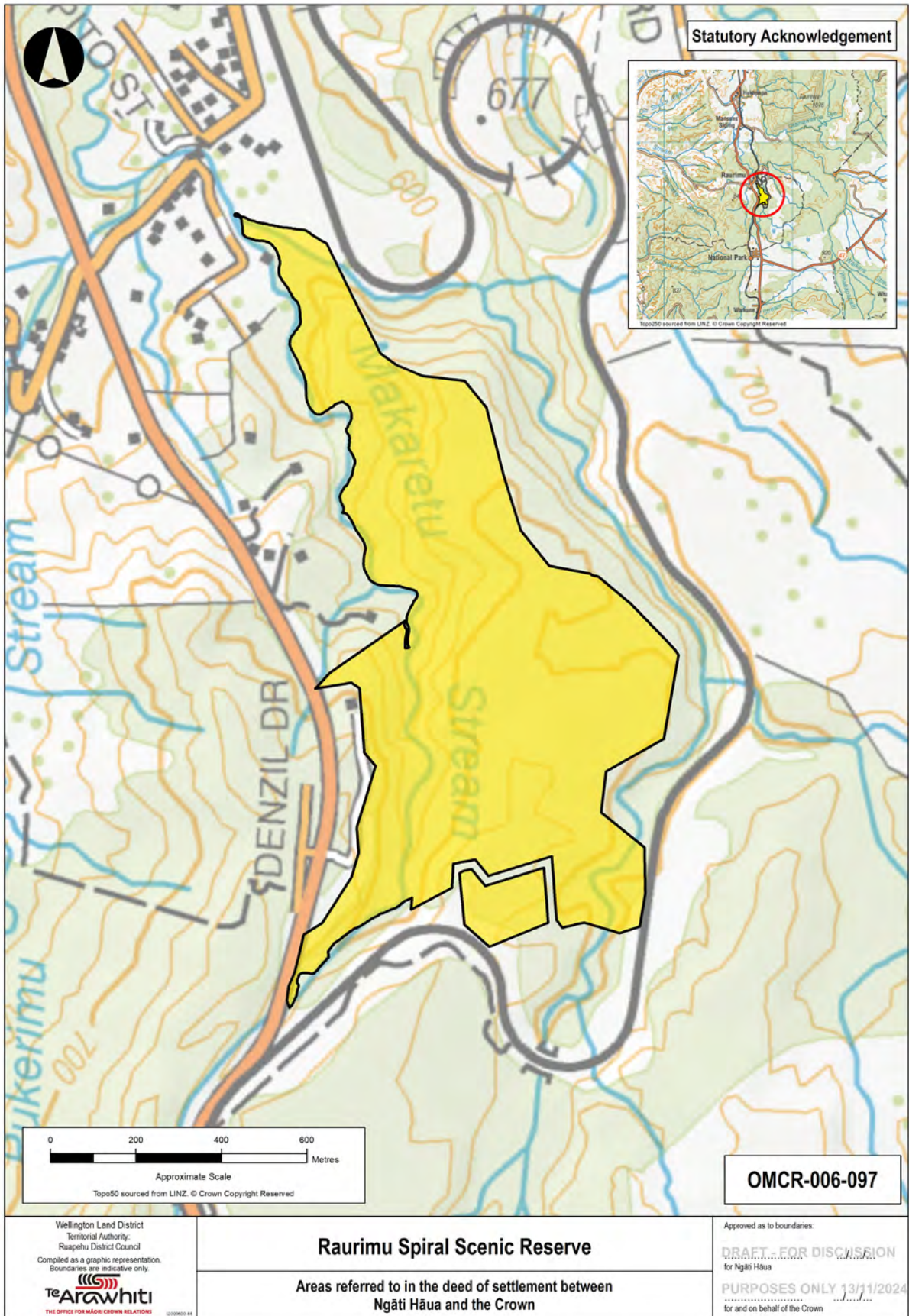
ATTACHMENTS

2.5: STATUTORY AREAS



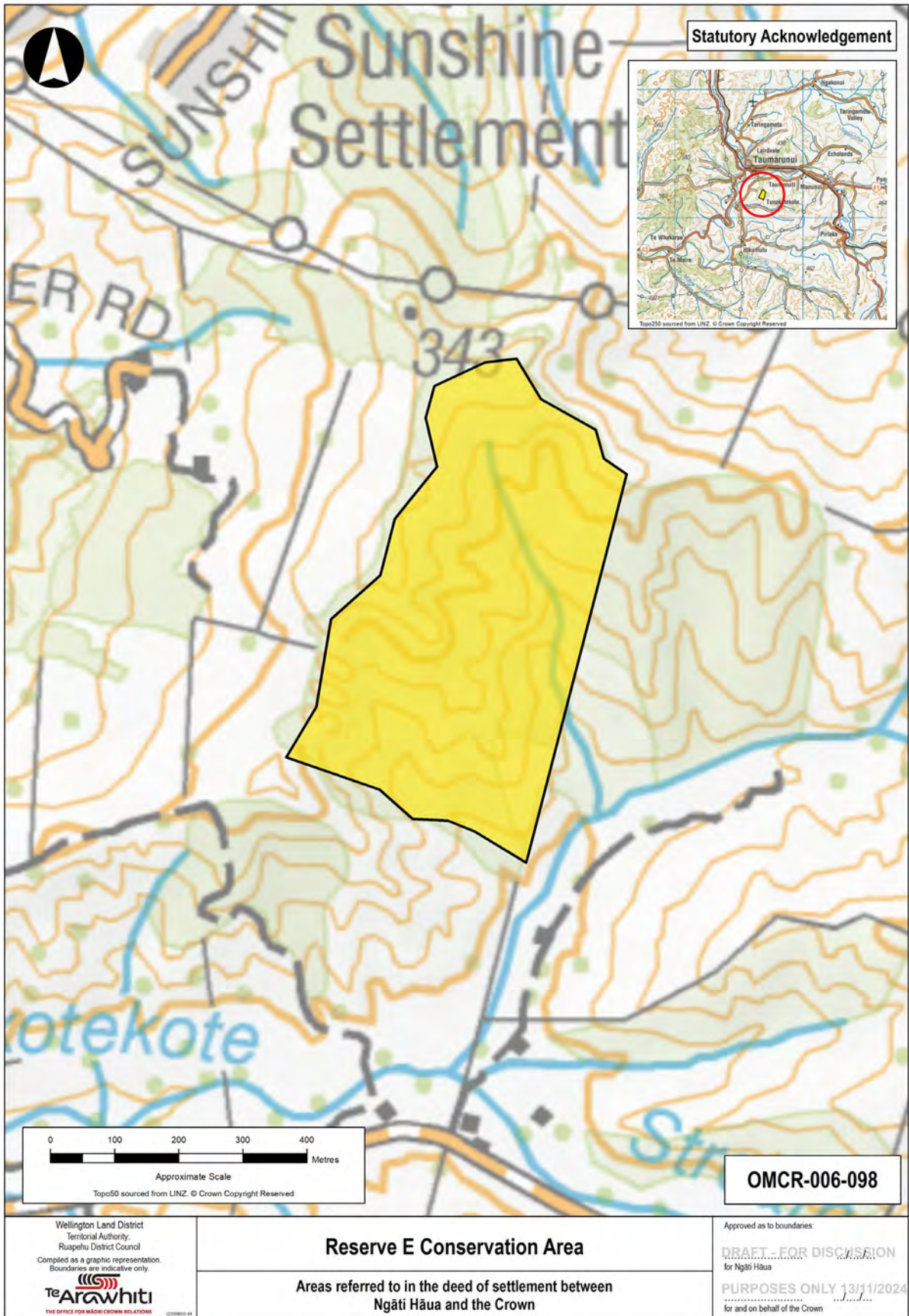
ATTACHMENTS

2.5: STATUTORY AREAS

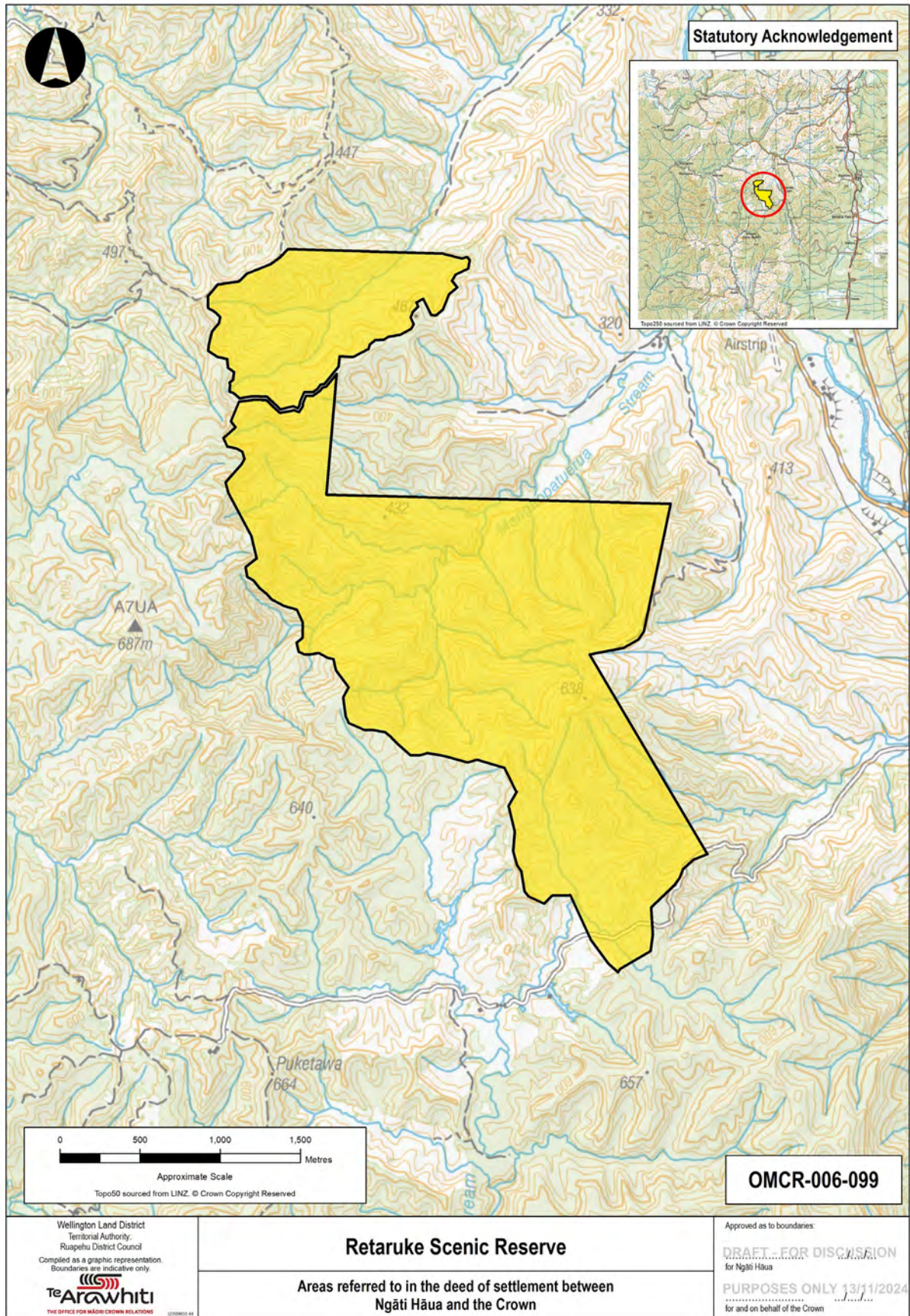


ATTACHMENTS

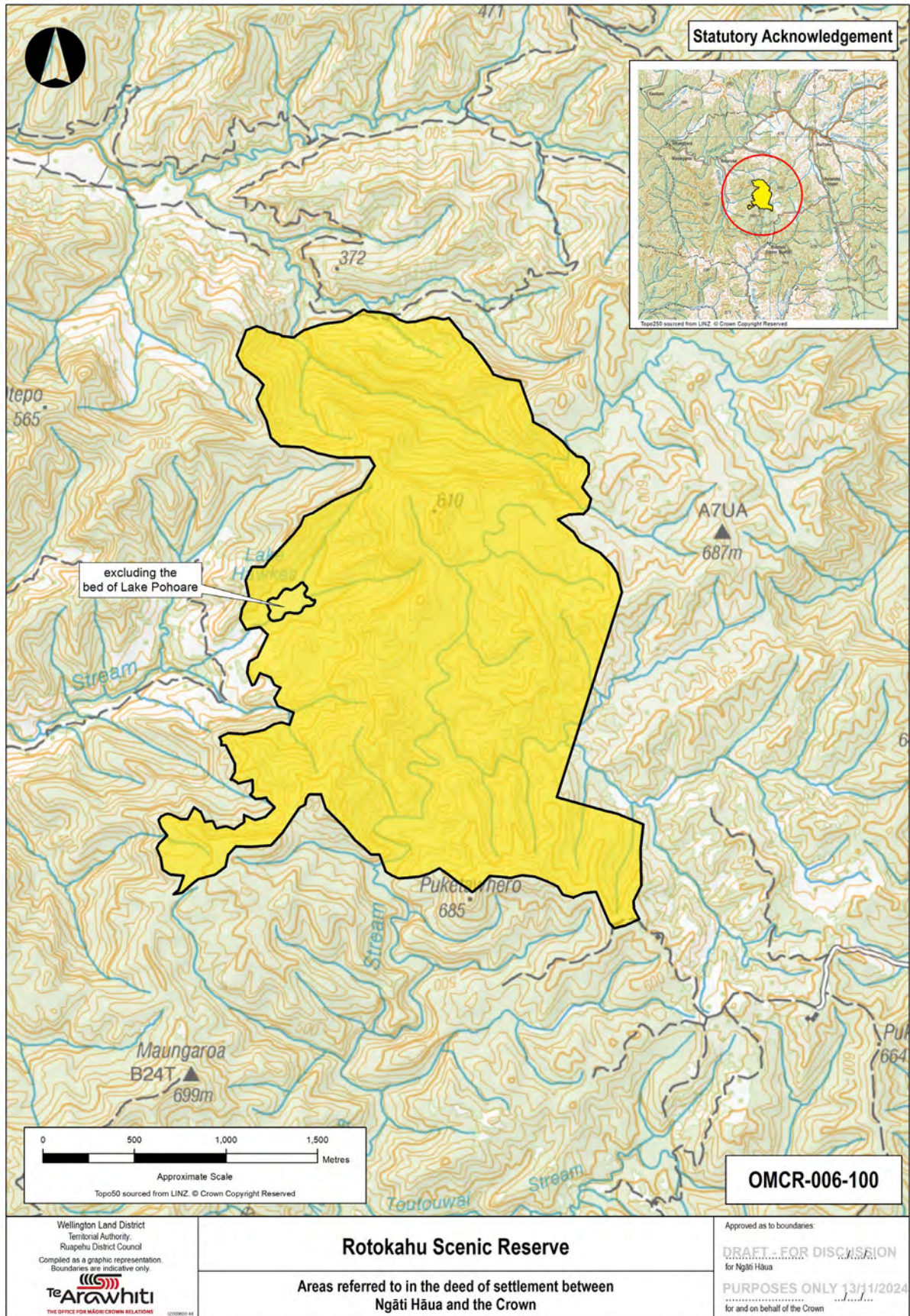
2.5: STATUTORY AREAS



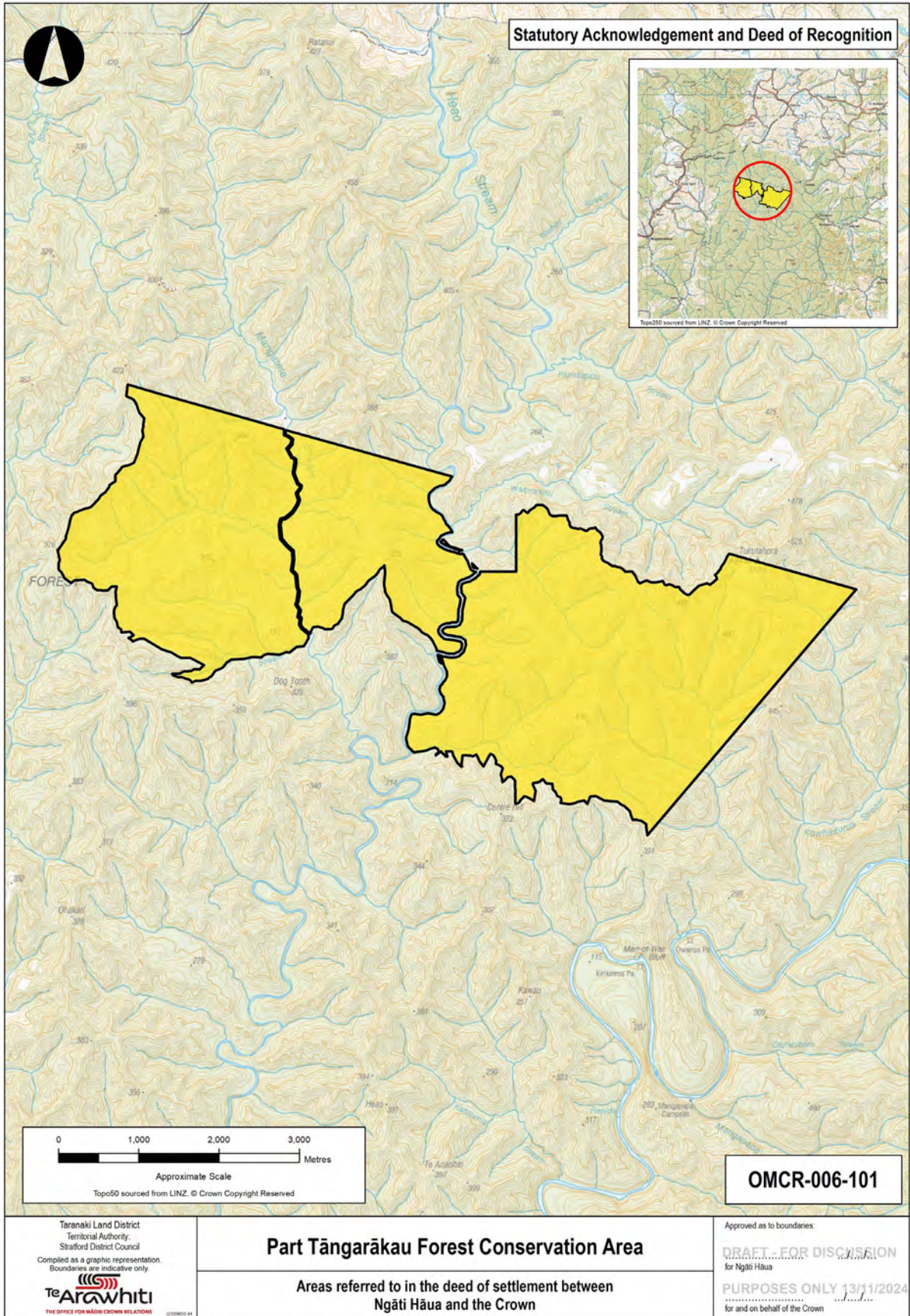
ATTACHMENTS
2.5: STATUTORY AREAS



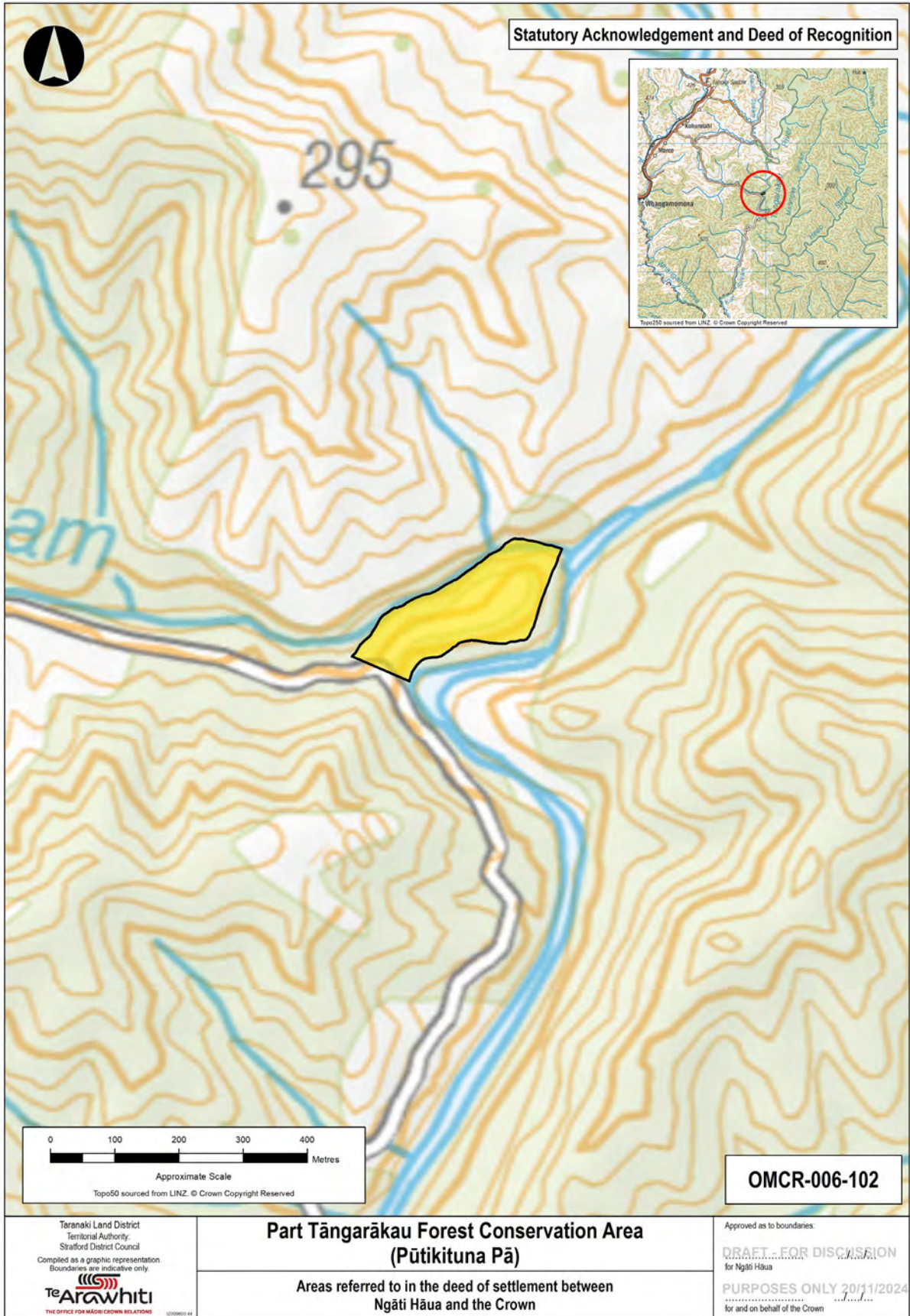
ATTACHMENTS
2.5: STATUTORY AREAS



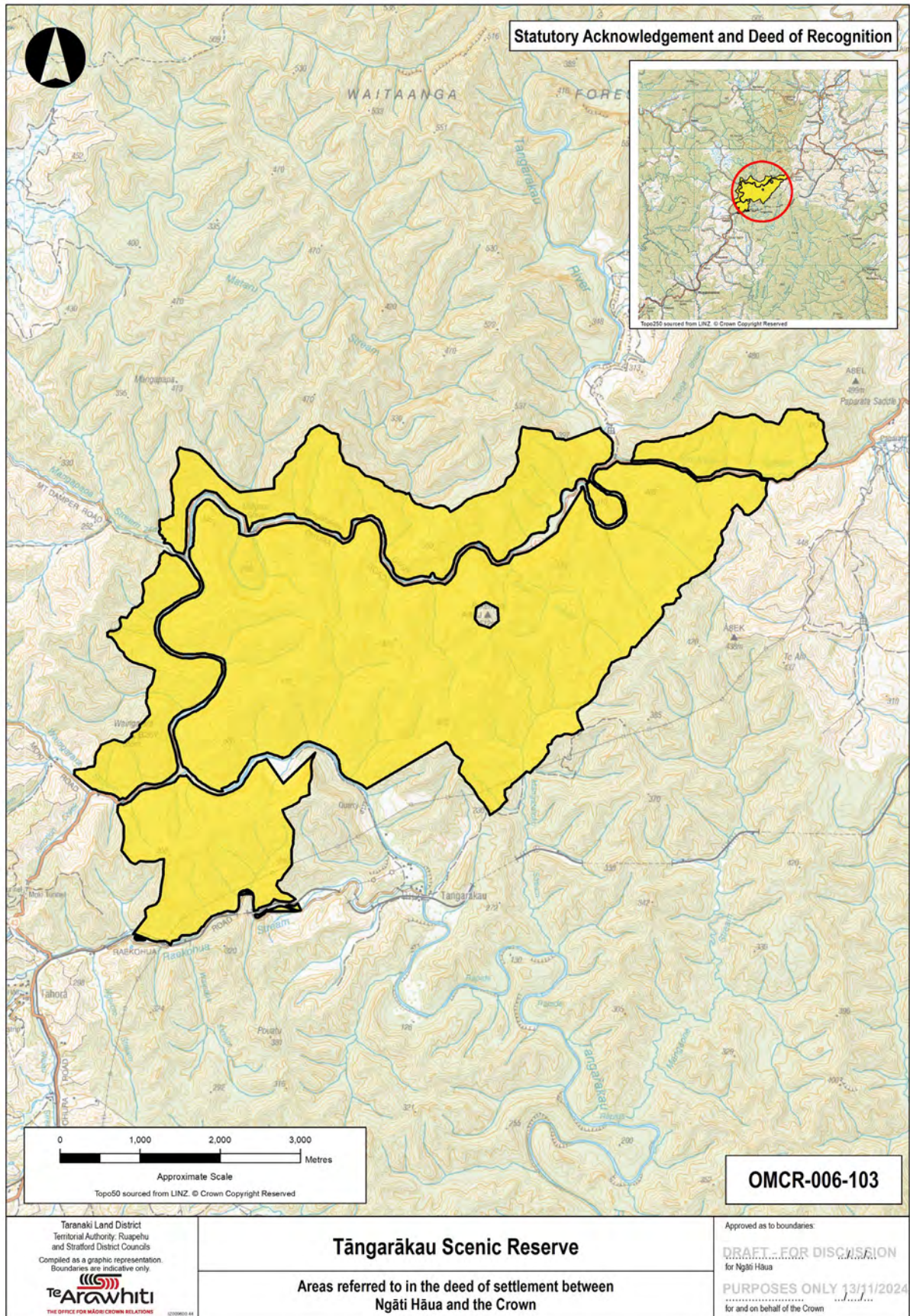
ATTACHMENTS
2.5: STATUTORY AREAS



ATTACHMENTS
2.5: STATUTORY AREAS

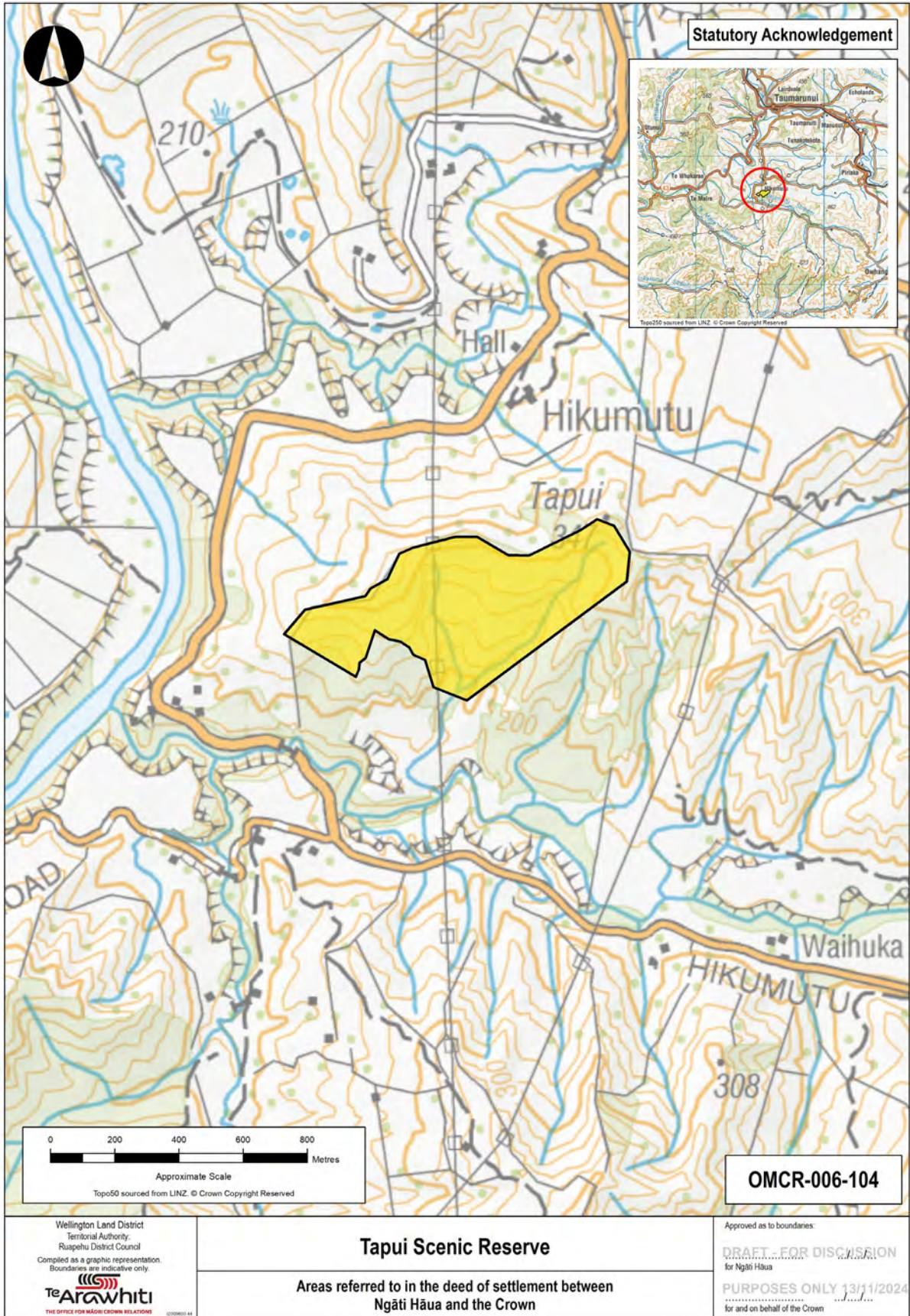


ATTACHMENTS
2.5: STATUTORY AREAS



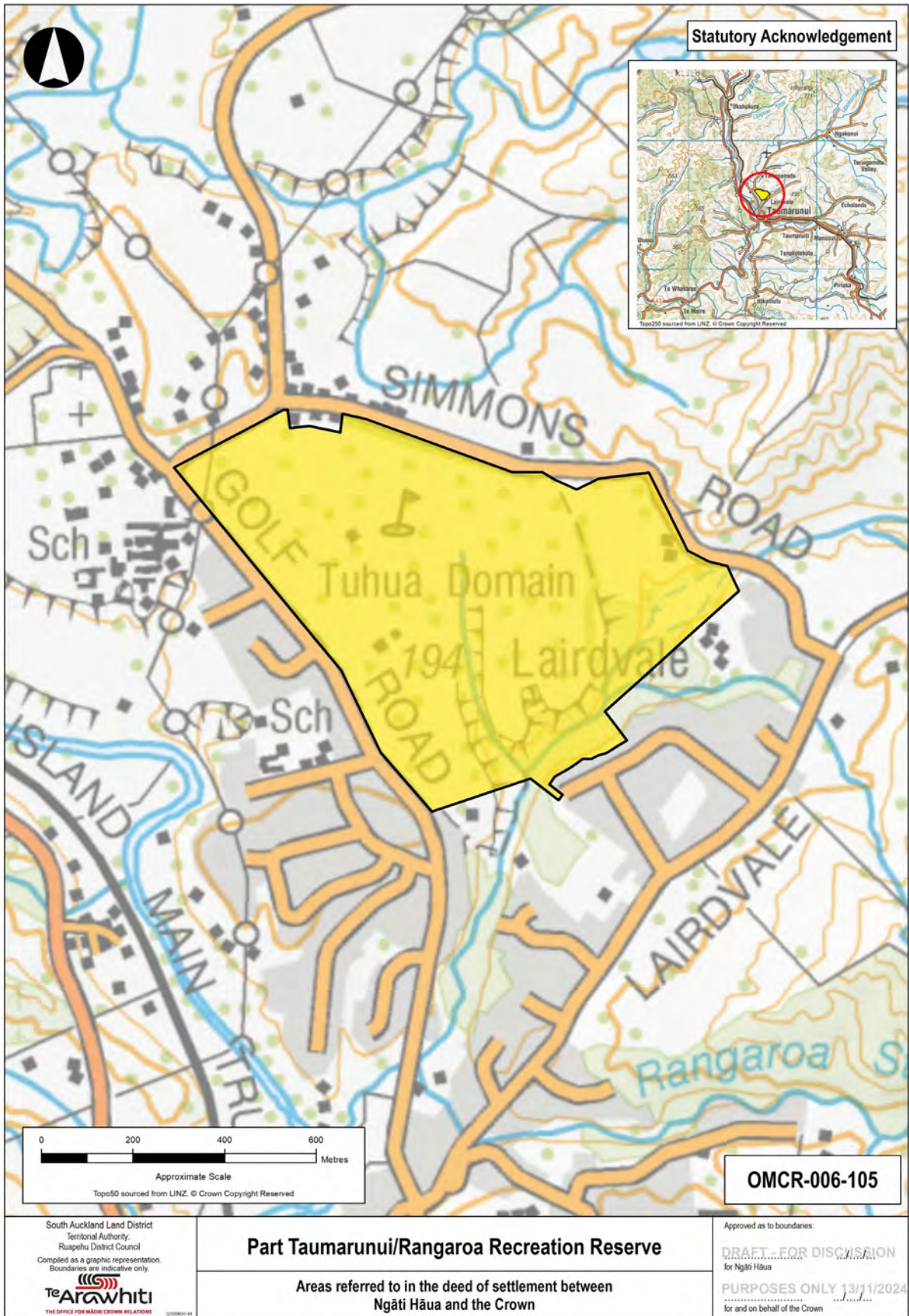
ATTACHMENTS

2.5: STATUTORY AREAS



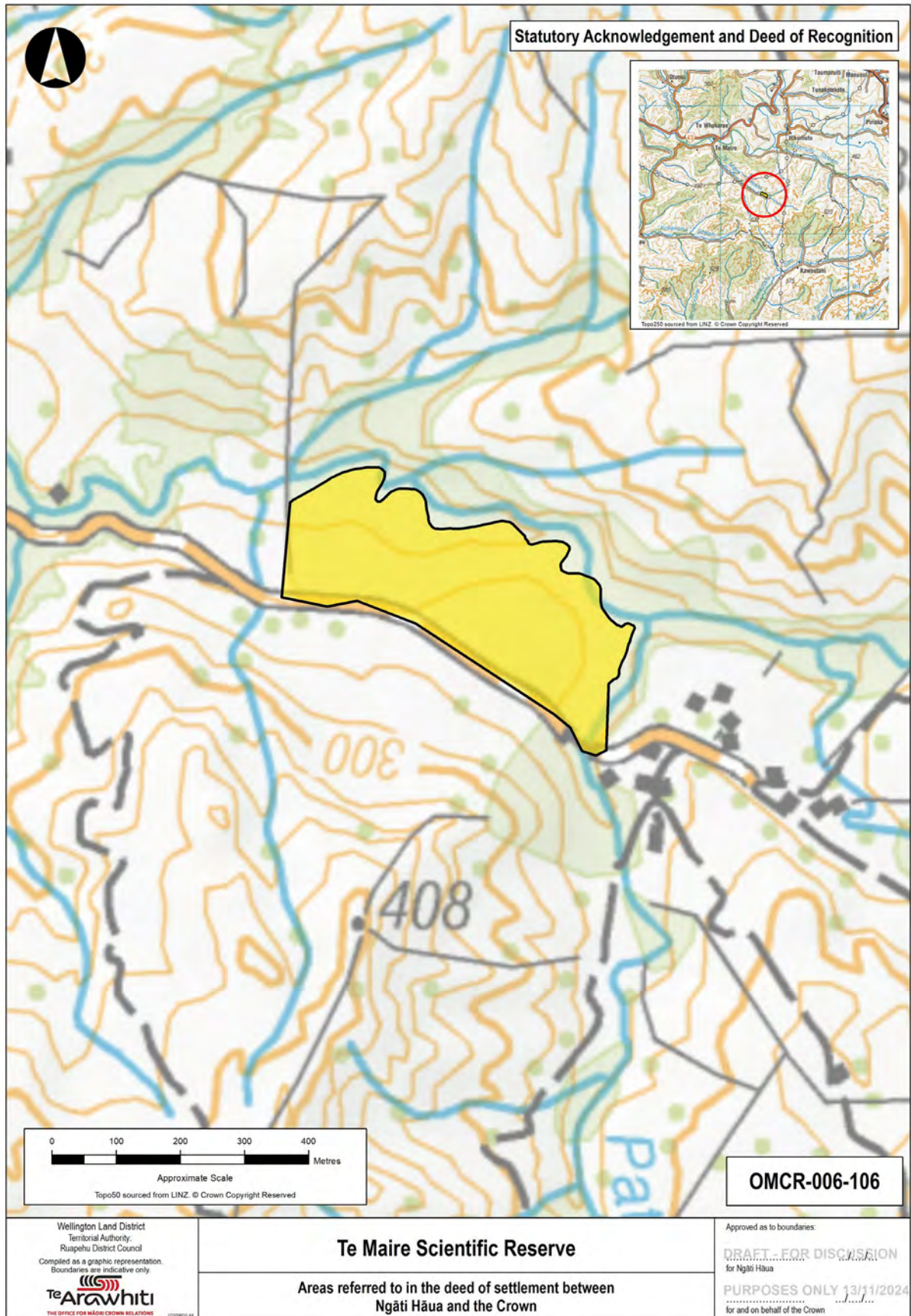
ATTACHMENTS

2.5: STATUTORY AREAS



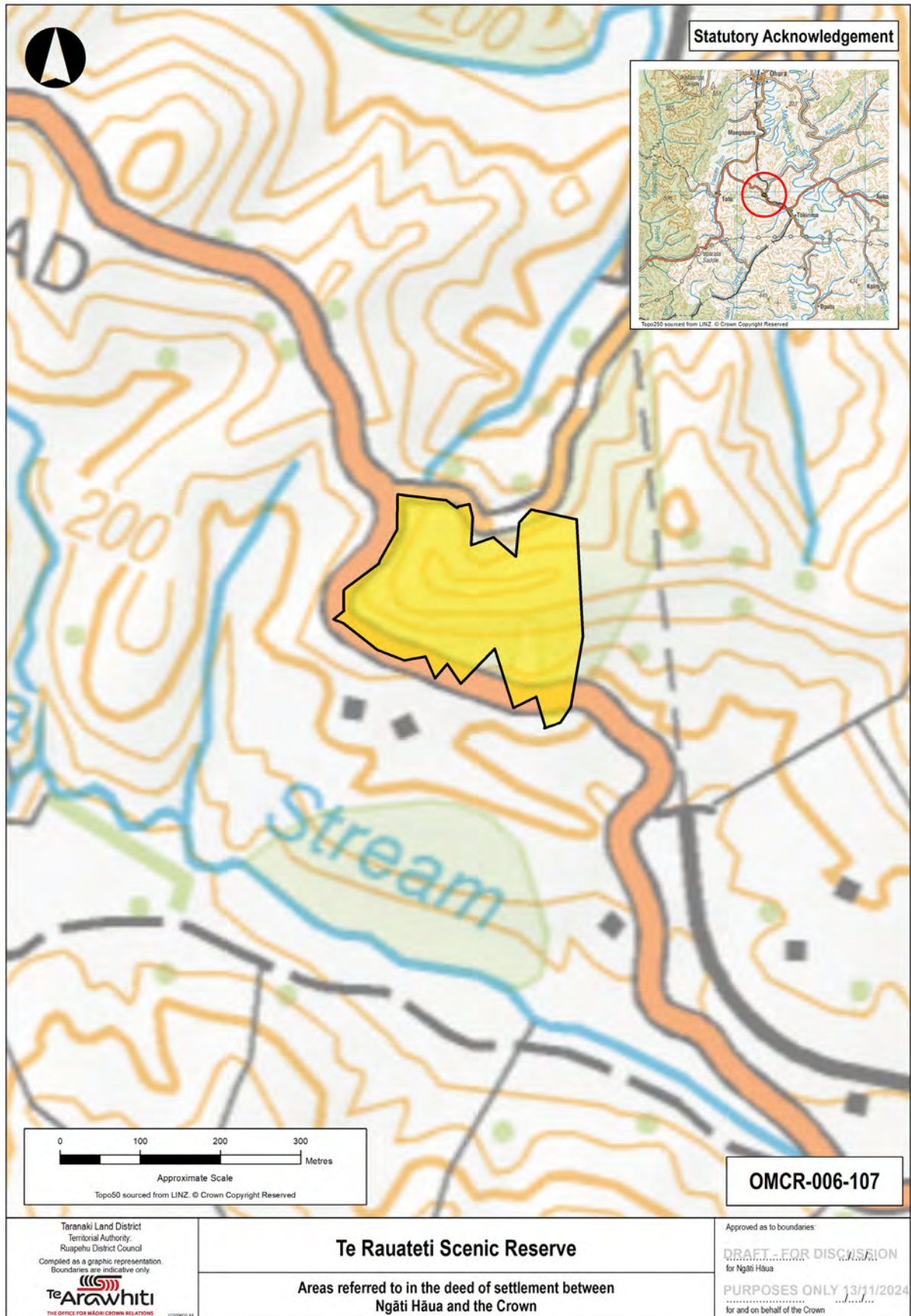
ATTACHMENTS

2.5: STATUTORY AREAS



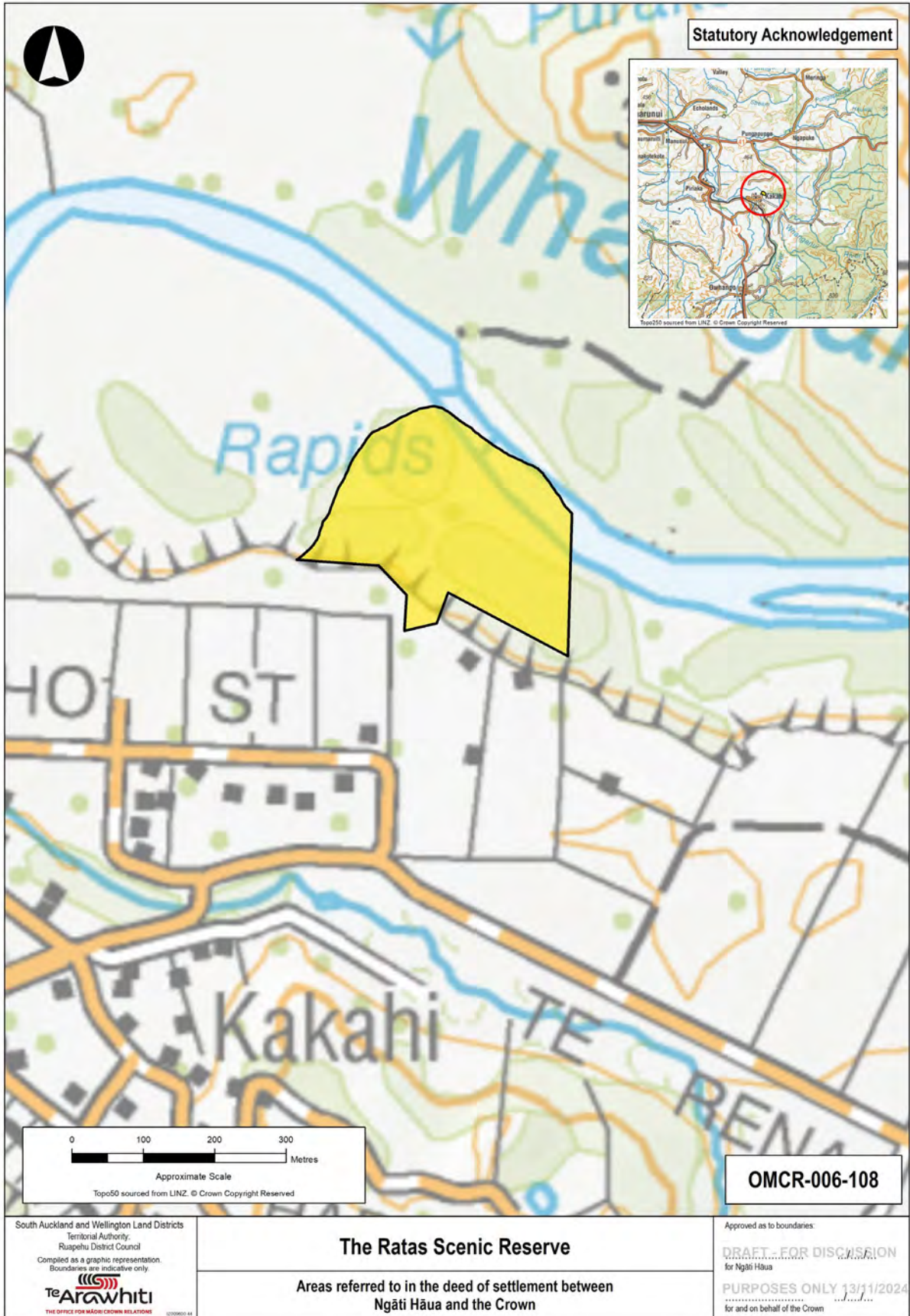
ATTACHMENTS

2.5: STATUTORY AREAS

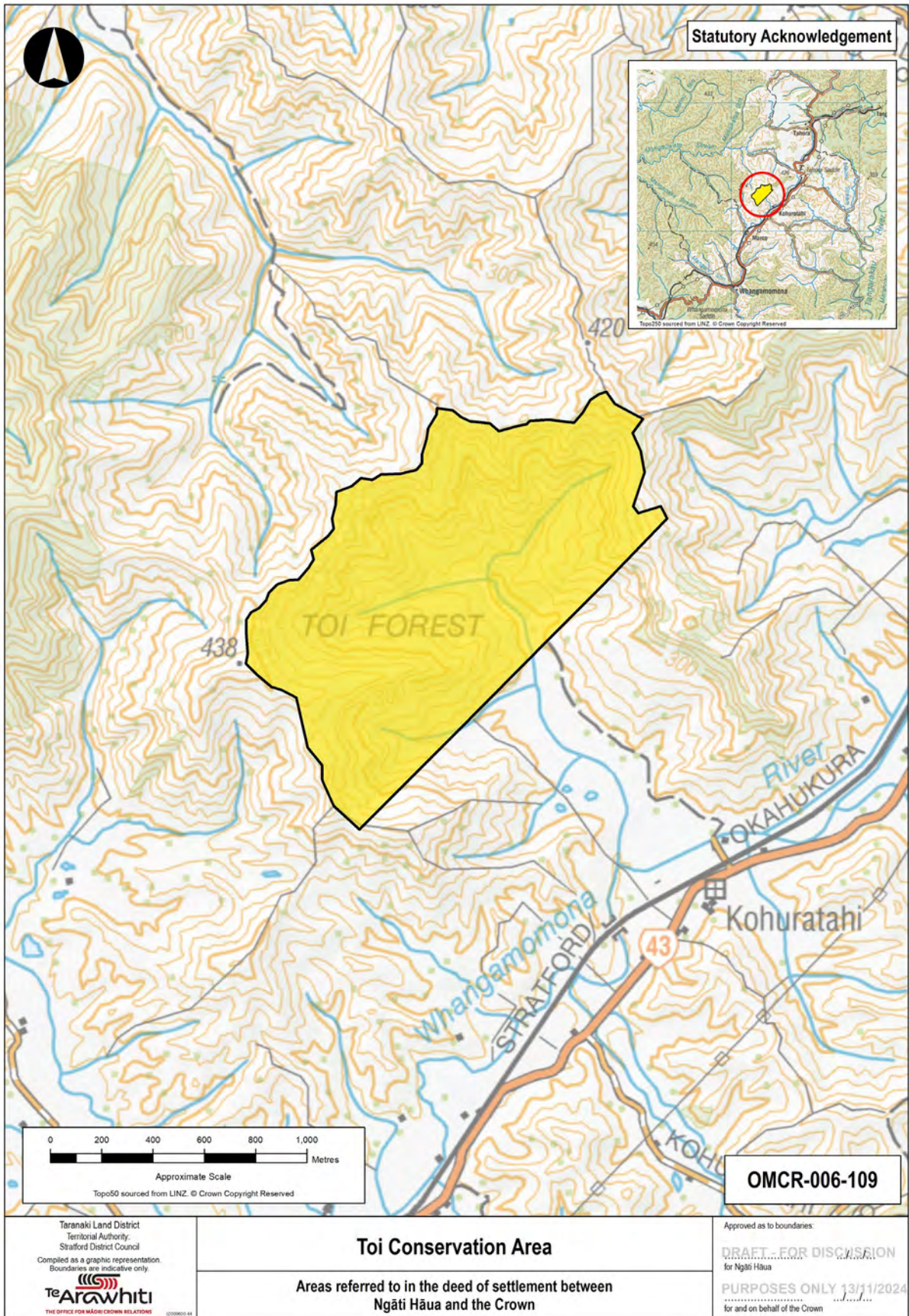


ATTACHMENTS

2.5: STATUTORY AREAS

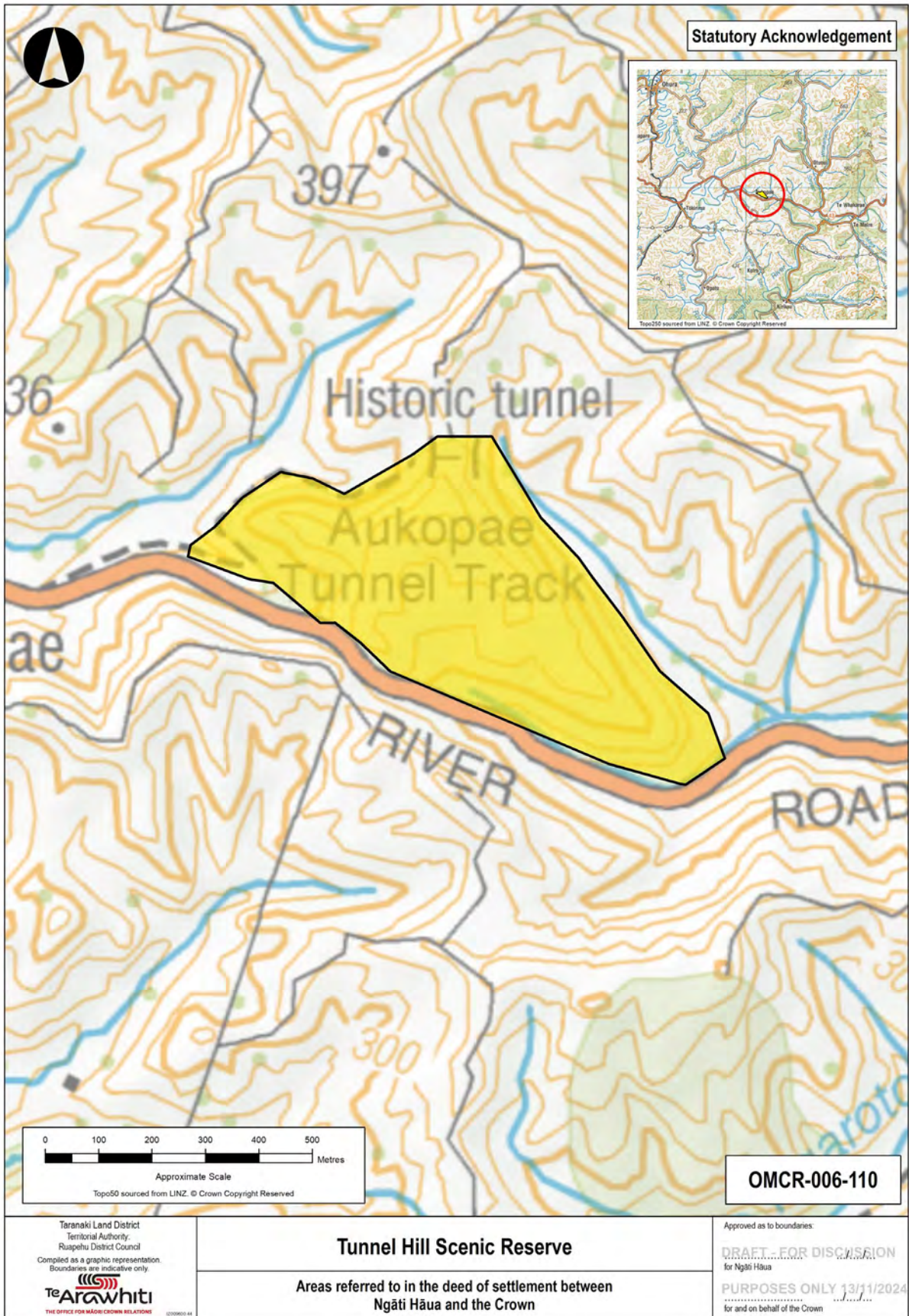


ATTACHMENTS
2.5: STATUTORY AREAS



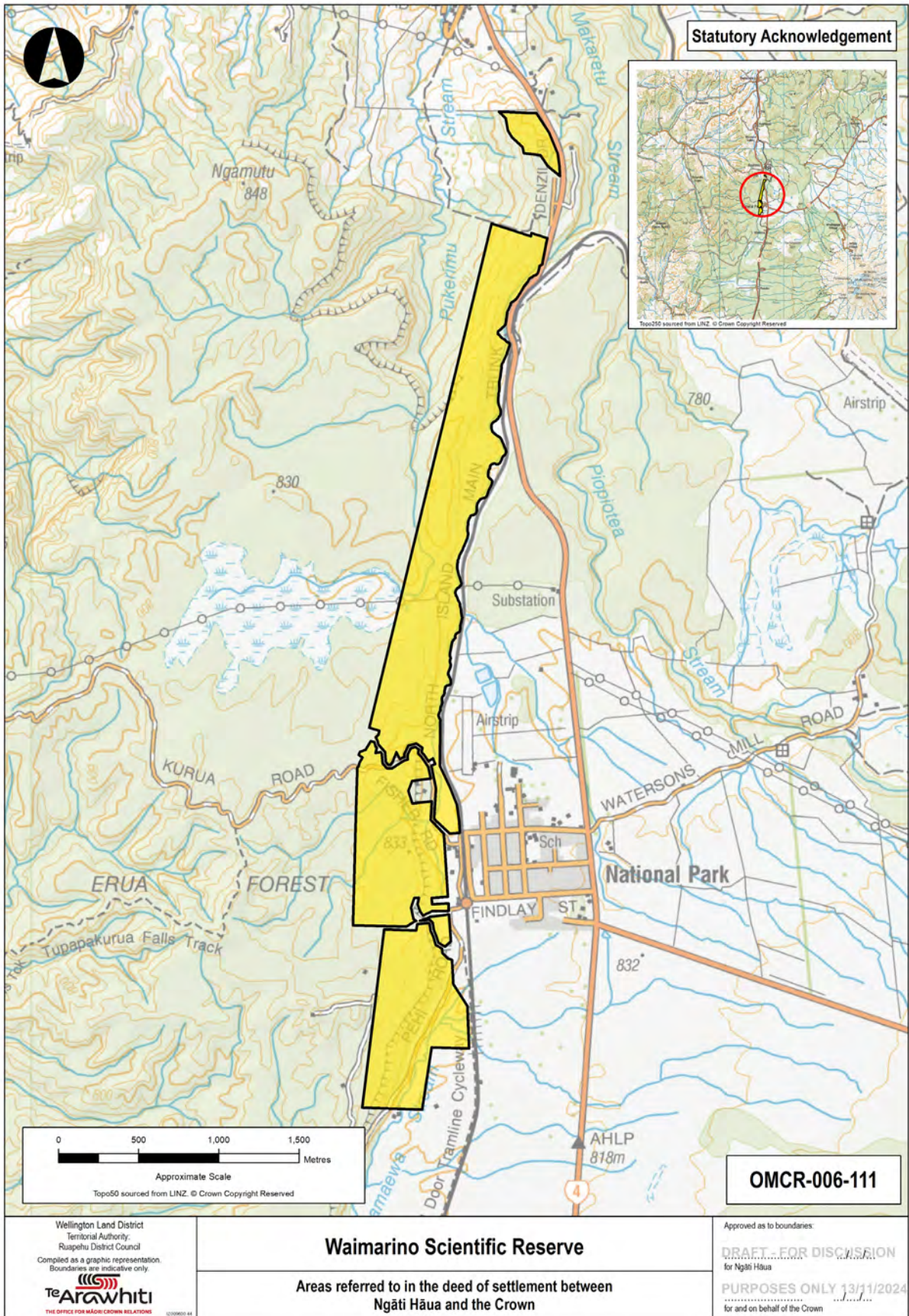
ATTACHMENTS

2.5: STATUTORY AREAS



ATTACHMENTS

2.5: STATUTORY AREAS



Wellington Land District
 Territorial Authority
 Ruapehu District Council
 Compiled as a graphic representation.
 Boundaries are indicative only.

Te Arawhiti
 THE OFFICE FOR MĀORI CROWN RELATIONS

Waimarino Scientific Reserve

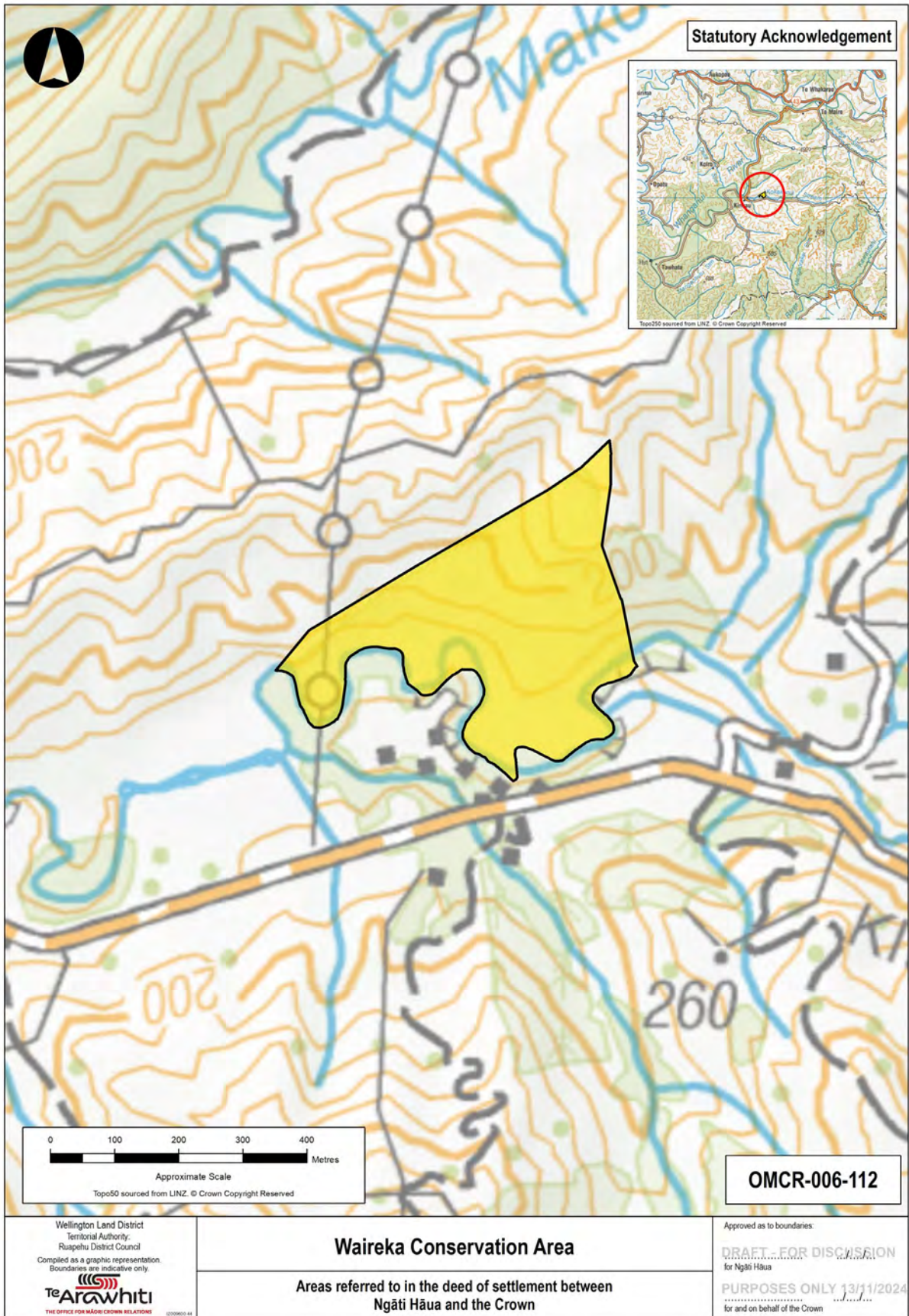
Areas referred to in the deed of settlement between
 Ngāti Hāua and the Crown

Approved as to boundaries.

DRAFT FOR DISCUSSION
 for Ngāti Hāua

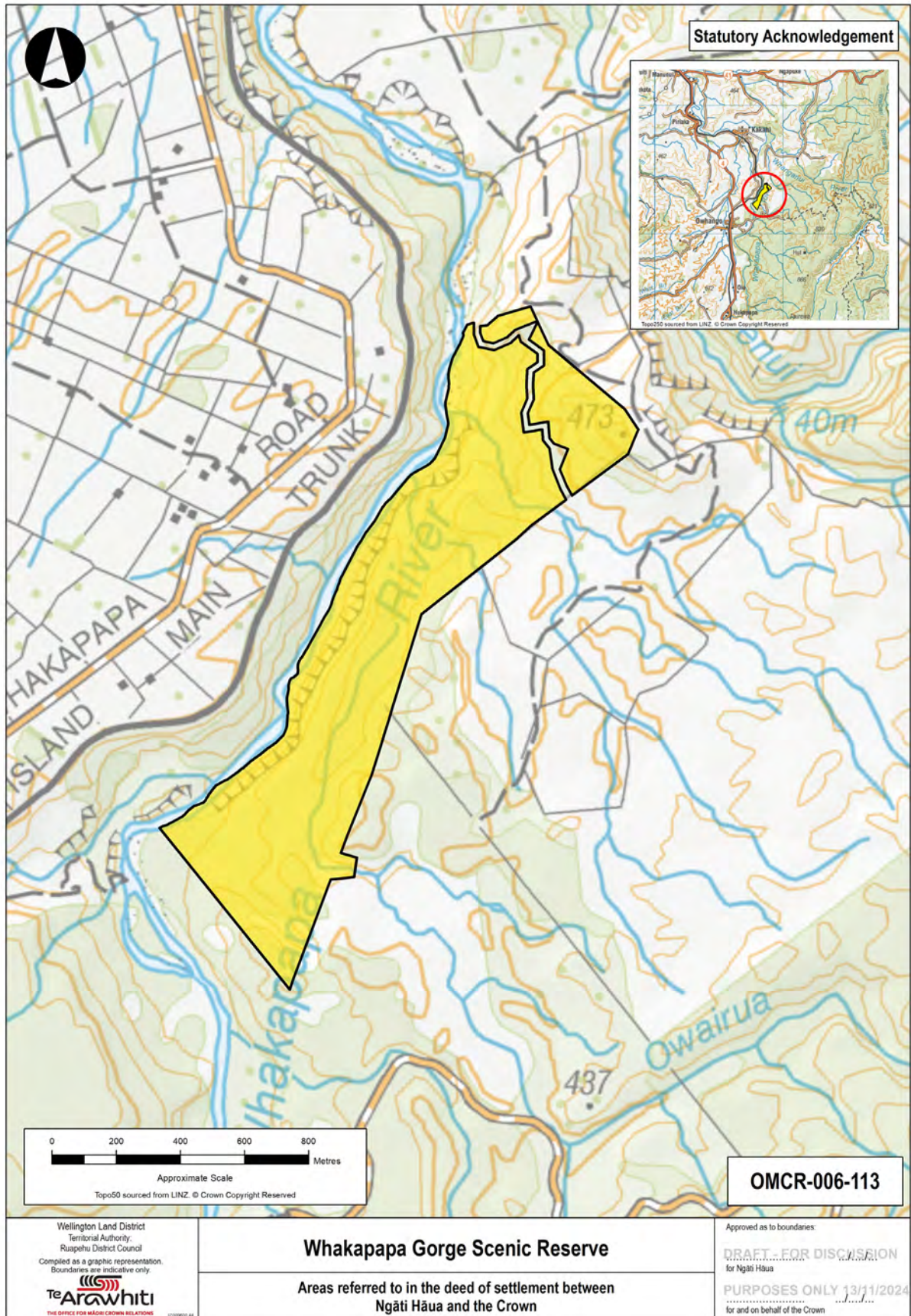
PURPOSES ONLY 13/11/2024
 for and on behalf of the Crown

ATTACHMENTS
2.5: STATUTORY AREAS



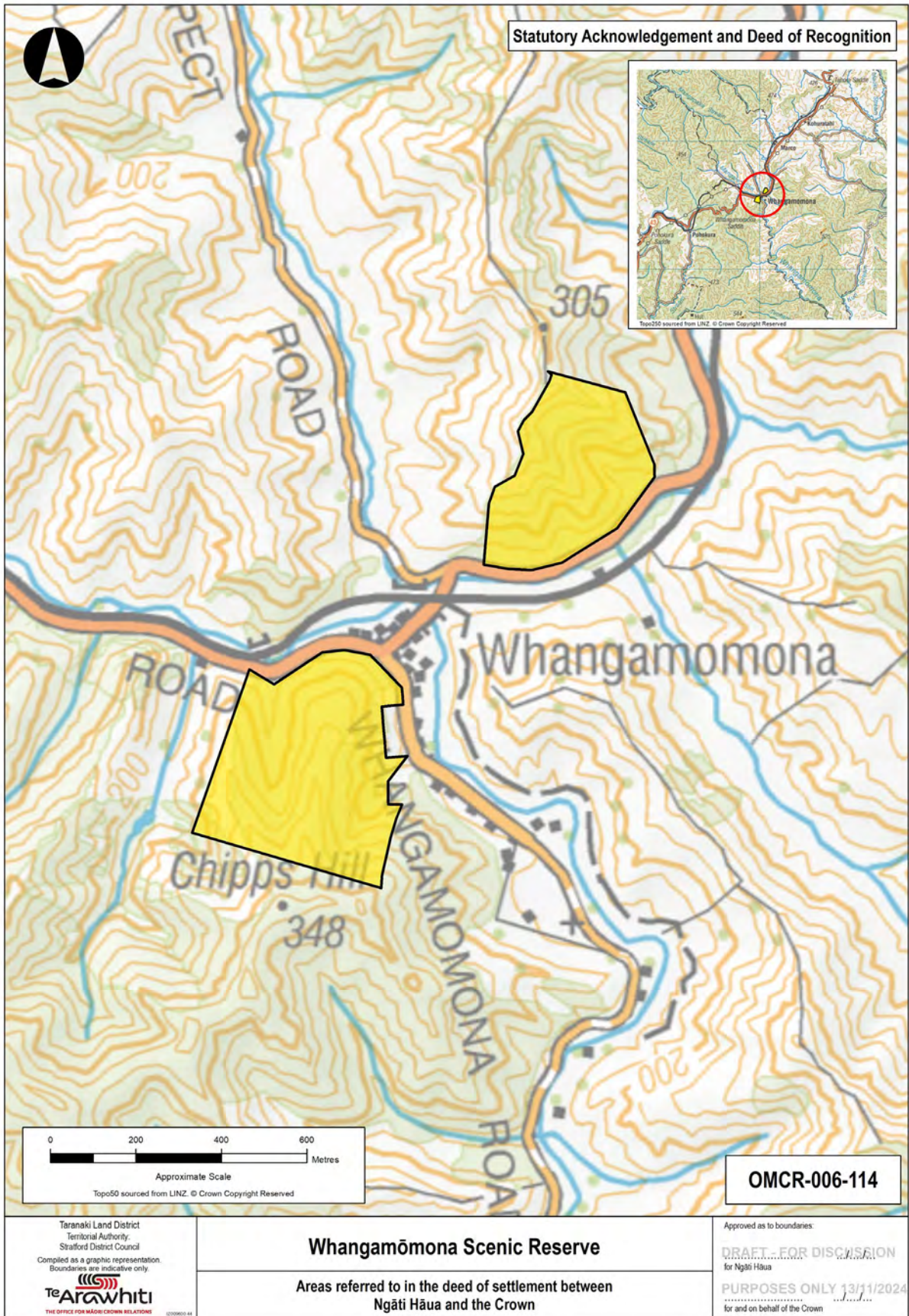
ATTACHMENTS

2.5: STATUTORY AREAS



ATTACHMENTS

2.5: STATUTORY AREAS



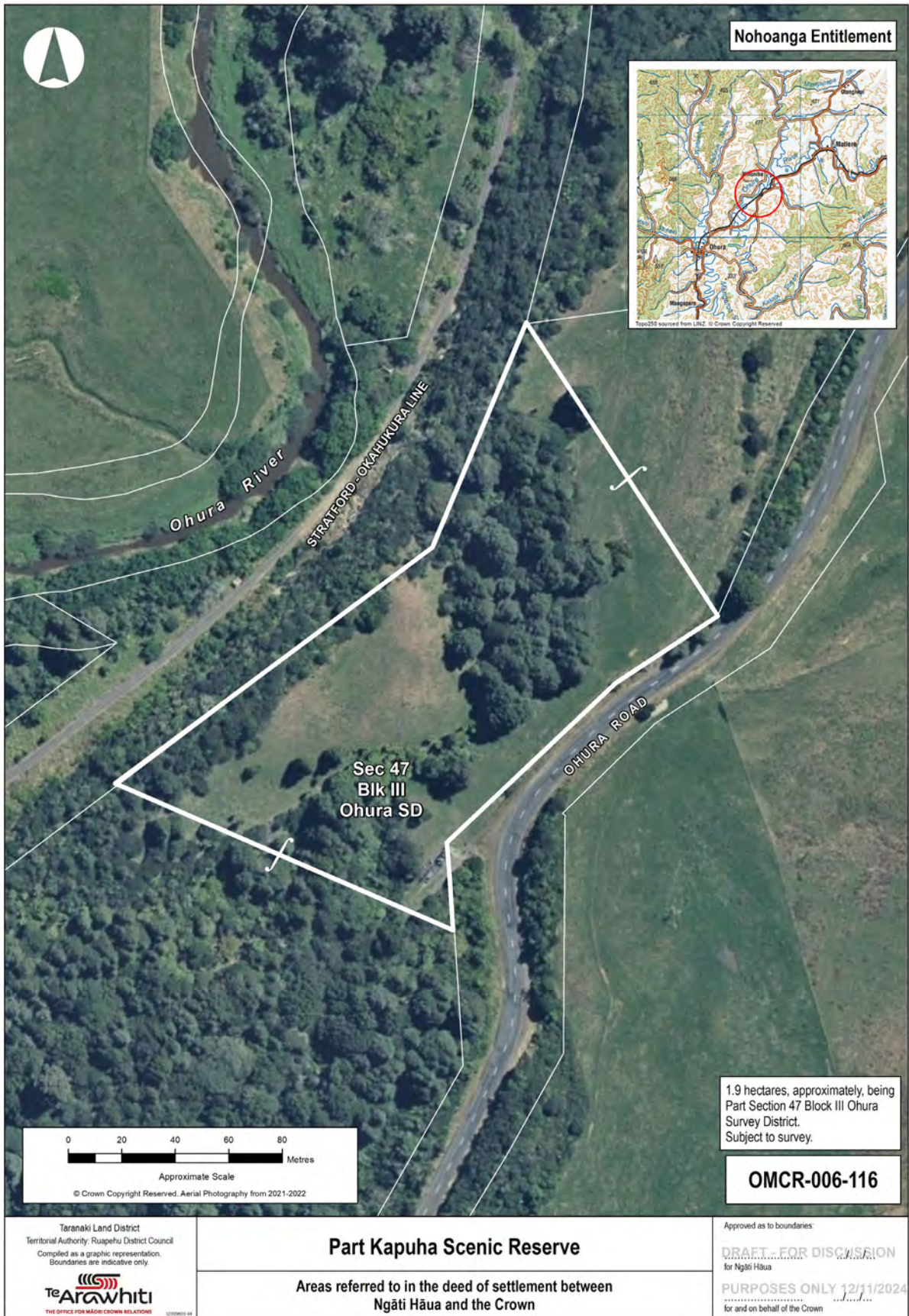
ATTACHMENTS

2.6 NOHOANGA SITES

ATTACHMENTS
2.6: NOHOANGA SITES



ATTACHMENTS
2.6: NOHOANGA SITES



ATTACHMENTS
2.6: NOHOANGA SITES



ATTACHMENTS
2.6: NOHOANGA SITES




Nohoanga Entitlement



Sec 15
BIK IV
Hunua SD

Whanganui River

HIKUMUTU ROAD



1 hectare, approximately, being
Part Section 15 Block IV Hunua
Survey District.
Subject to survey.

OMCR-006-118

Wellington Land District
Territorial Authority: Ruapehu District Council
Compiled as a graphic representation.
Boundaries are indicative only.



Part No. 7 Scenic Reserve

Areas referred to in the deed of settlement between
Ngāti Hāua and the Crown

Approved as to boundaries.

~~DRAFT FOR DISCUSSION~~
for Ngāti Hāua

PURPOSES ONLY 12/11/2024
for and on behalf of the Crown

ATTACHMENTS
2.6: NOHOANGA SITES



Wellington Land District
Territorial Authority: Ruapehu District Council
Compiled as a graphic representation.
Boundaries are indicative only.



Part Ohinetonga Scenic Reserve

Areas referred to in the deed of settlement between
Ngāti Hāua and the Crown

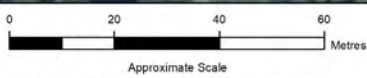
Approved as to boundaries.

DRAFT FOR DISCUSSION
for Ngāti Hāua

PURPOSES ONLY 12/11/2024
for and on behalf of the Crown


OMCR-006-119

1 hectare, approximately, being
Part Sections 57 and 72 Block X
Hunua Survey District.
Subject to survey.



© Crown Copyright Reserved. Aerial Photography from 2021-2022

ATTACHMENTS
2.6: NOHOANGA SITES



ATTACHMENTS
2.6: NOHOANGA SITES



ATTACHMENTS
2.6: NOHOANGA SITES



ATTACHMENTS
2.6: NOHOANGA SITES



ATTACHMENTS
2.6: NOHOANGA SITES

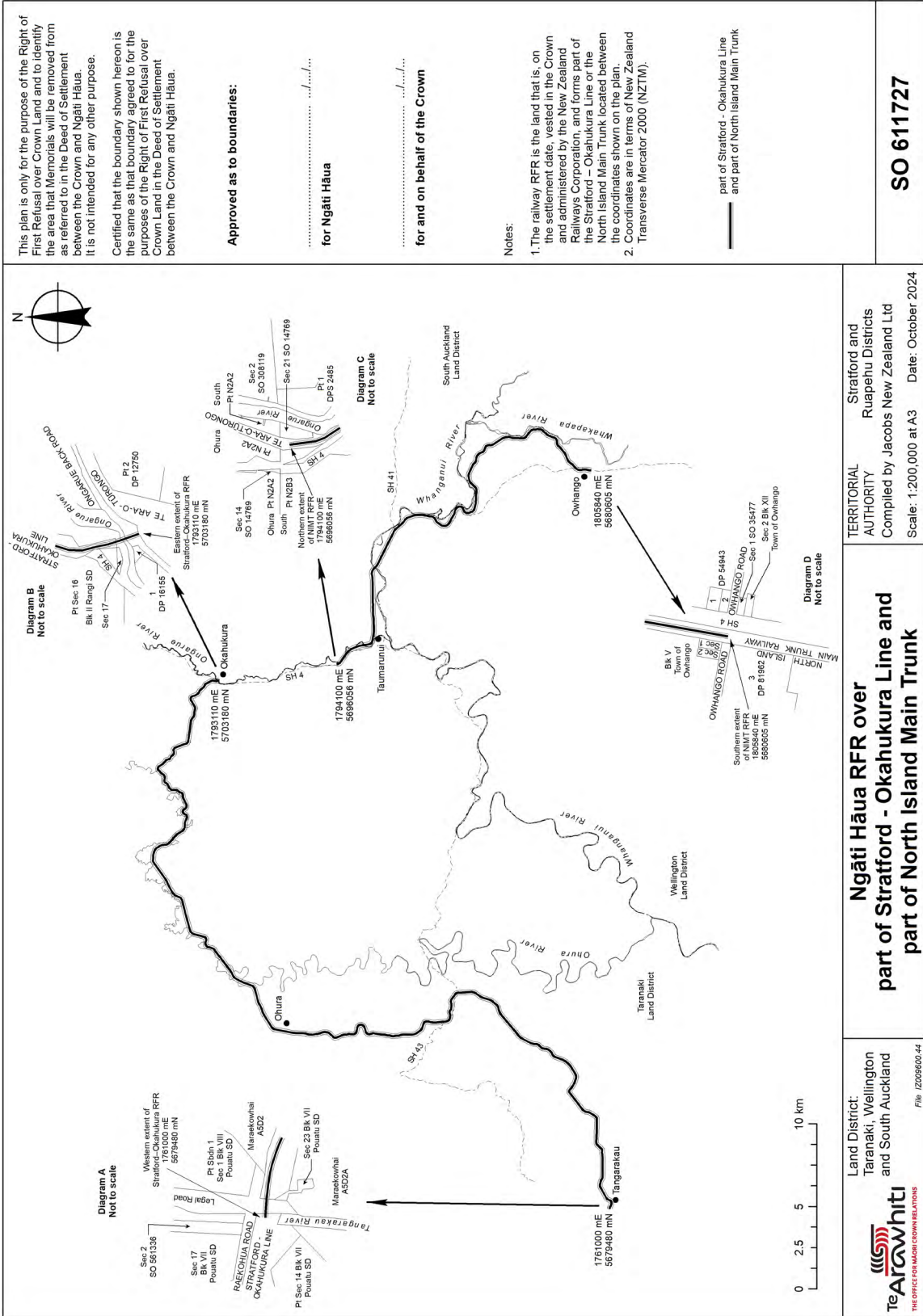


ATTACHMENTS

3. RAILWAY LAND RFR PLAN

ATTACHMENTS

3: RAILWAY LAND RFR AREA



SO 611727

ATTACHMENTS

4. EXCLUSIVE RFR LAND

ATTACHMENTS

4: EXCLUSIVE RFR LAND

Property Name/ Address	Description	Landholding Agency
Kopuha Road Scenic Reserve	<p><i>Taranaki Land District – Ruapehu District</i></p> <p>6.3207 hectares, more or less, being Section 6 Block VI Ohura Survey District. Part Gazette 1908, p 838.</p>	Department of Conservation
Kopuha Scenic Reserve	<p><i>Taranaki Land District – Ruapehu District</i></p> <p>16.2400 hectares, more or less, being Section 47 Block III Ohura Survey District. Part Gazettes 1924, p 2069 and 1929, p 1347, and Part Gazette notice 169638.</p>	Department of Conservation
Mangakara Conservation Area	<p><i>Taranaki Land District – Ruapehu District</i></p> <p>88.2215 hectares, more or less, being Sections 18 and 19 Block V Ohura Survey District. Part Gazette 1907, p 3550.</p>	Department of Conservation
Part Moki Conservation Area (within the area of interest)	<p><i>Taranaki Land District – Stratford and New Plymouth Districts</i></p> <p>1247.3 hectares, approximately, being Part Sections 1 and 2 Block XIV Waro Survey District, Sections 14, 19, Part Section 5, Part Sections 12 and 13, Part Subdivision 1 of Section 9, and Parts Subdivision 1 of Sections 10 and 11 Block II Pouatu Survey District. Part Gazette 1925, p 2888.</p> <p>25.3083 hectares, more or less, being Sections 22, 23, 24, 25, 26, 27, 28, 29, 30, 31, 32, 33, 34 and Part Section 35 Block II Pouatu Survey District. Balance Gazette 1937, p 498.</p> <p>613.9081 hectares, more or less, being Sections 4, 5, and 12 Block I Pouatu Survey District. All Gazette 1962, p 2113.</p> <p>726.0061 hectares, more or less, being Sections 2 and 9 Block XIII Waro Survey District. Part Gazette 1962, p 2114.</p> <p>3.7649 hectares, more or less, being Sections 39 and 40 Block II Pouatu Survey District and Sections 14, 15, 16, 17, 18, 19, 20, 21, 22, 23, and 50 Block XIV Waro Survey District. Part Gazette 1981, p 3568.</p>	Department of Conservation

ATTACHMENTS

4: EXCLUSIVE RFR LAND

Property Name/ Address	Description	Landholding Agency
	<p>3.5410 hectares, more or less, being Section 6 Block II Pouatu Survey District. Part Proclamation 1913.</p> <p>371.4 hectares, approximately, being Part Sections 6 and 7 Block XIII Waro Survey District.</p> <p>236.7040 hectares, more or less, being Section 16 Block I Pouatu Survey District.</p>	
Nihoniho Conservation Area	<p><i>Taranaki Land District – Ruapehu District</i></p> <p>833.2478 hectares, more or less, being Section 2 Block IV and Section 2 Block VII Ohura Survey District. Part Gazette 1903, p 1870.</p> <p>158.2321 hectares, more or less, being Section 8 Block IV Ohura Survey District. All Gazette 1939, p 123.</p>	Department of Conservation
Part Rangi Scenic Reserve (excluding part to vest)	<p><i>Taranaki Land District – Ruapehu District</i></p> <p>45.2363 hectares, more or less being Sections 4 and 30 Block I Rangi Survey District. All Gazette notice 176051.</p> <p>101.7531 hectares, more or less, being Section 27 Block I Rangi Survey District. All Gazette notice 242417.</p> <p>89.5350 hectares, more or less, being Section 35 Block I Rangi Survey District. All Gazette notice 249767.</p> <p>20.2230 hectares, more or less, being Section 39 Block I Rangi Survey District, All Gazette 1982, p 1642.</p> <p>65.98 hectares, approximately, being Part Section 37 Block I Rangi Survey District. Part Gazette notice 261046.0.</p>	Department of Conservation
Part Tangitu Scenic Reserve	<p><i>Taranaki Land District – Ruapehu District</i></p> <p>96.3080 hectares, more or less, being Section 3 SO 564045. Part Gazette notice 294693.4.</p>	Department of Conservation

ATTACHMENTS

4: EXCLUSIVE RFR LAND

Property Name/ Address	Description	Landholding Agency
Part Taumarunui & Rangaroa Domain (DOC Taumarunui Base), Simmons Road	<p><i>South Auckland Land District – Ruapehu District</i></p> <p>0.2472 hectares, more or less, being Part Section 1 SO 59308. Part Gazette 1929 p 3308.</p>	Department of Conservation
Waiaraia Scenic Reserve	<p><i>Taranaki Land District – Ruapehu District</i></p> <p>402.6622 hectares, more or less, being Section 1 Block XII Waro Survey District. Part Gazette 1907, p 1236.</p> <p>3.1850 hectares, more or less, being Section 5 Block XII Waro Survey District. Part Gazette 1980, p 96.</p>	Department of Conservation
Waitaanga Conservation Area	<p><i>Taranaki Land District – Stratford, Ruapehu and New Plymouth Districts</i></p> <p>384.2490 hectares, more or less, being Subdivision 1 of Section 1, and Subdivision 1 of Section 10 Block III Pouatu Survey District. Part Gazette 1903, p 1870.</p> <p>425.1 hectares, approximately, being Part Section 1 Block IX Ohura Survey District. Part Gazette 1904, p 1010.</p> <p>719.1263 hectares, more or less, being Section 1 Block IV and Section 1 Block VIII Waro Survey District. Part Gazette 1911, p 2.</p> <p>2.5773 hectares, more or less, being Section 6 Block VIII Waro Survey District. Part Gazette 1911, p 2670.</p> <p>11,128.2 hectares, approximately, being Sections 19, 20, 21, 22, 23 and 24 Block VII, Section 12 Block VIII, Part Section 3 Block X, Sections 1, 2, 3, and 4 Block XI, Sections 2 and 4 Block XII, Section 2 and Part Section 1 Block XV, Crown Land Block XI, XII, XV, and XVI Waro Survey District, and Part Waiaraia Block and Part Maraekowhai Block. Part Gazette 1933, p 1215.</p> <p>757.5715 hectares, more or less, being Sections 2, 9 and 10 Block VIII, and Subdivision 2 of Section 16 Block VII Waro Survey District. Part Gazette 1939, p 350.</p>	Department of Conservation

ATTACHMENTS

4: EXCLUSIVE RFR LAND

Property Name/ Address	Description	Landholding Agency
	<p>215.2928 hectares, more or less, being Section 11 Block VIII Waro Survey District. All Gazette 1940, p 1127.</p> <p>247.4652 hectares, more or less, being Subdivision 1 of Section 1 Block III Waro Survey District. All Gazette 1946, p 1104.</p> <p>364.2171 hectares, more or less, being Section 4 Block XVI Waro Survey District. Part Gazette 1954, p 983.</p> <p>191.0116 hectares, more or less, being Section 7 Block III Waro Survey District. All Gazette 1954, p 1992.</p> <p>165.9211 hectares, more or less, being Section 8 Block III Waro Survey District. All Gazette 1962, p 2113.</p> <p>701.6237 hectares, more or less, being Section 6 and Subdivision 2 of Section 3 Block XVI Waro Survey District, and Subdivision 2 of Section 5 Block IV Pouatu Survey District. All Gazette 1962, p 2114.</p> <p>2.2966 hectares, more or less, being Section 7 Block VIII Waro Survey District. Part Gazette 1965, p 1333.</p> <p>103.5995 hectares, more or less, being Sections 3 and 8 Block VIII Waro Survey District. All Gazette 1972, p 313.</p> <p>0.7967 hectares, more or less, being Section 3 Block XII Waro Survey District. All Gazette 1972, p 1072.</p> <p>27.5186 hectares, more or less, being Section 34 Block IX Ohura Survey District. All Gazette 1975, p 1298.</p> <p>0.9057 hectares, more or less, being Sections 38, 39, 40, 41, 42, 43, 44, 45, 46, 47, 48, 49, Block XIV Waro Survey District. Part Gazette 1981, p 3568.</p> <p>3.3623 hectares, more or less, being Section 18 Block X Waro Survey District. Balance Gazette 1982, p 379.</p>	

ATTACHMENTS

4: EXCLUSIVE RFR LAND

Property Name/ Address	Description	Landholding Agency
	<p>52.8892 hectares, more or less, being Section 19, 20 and 21 Block X, Section 5, 6, 7 and 8 Block XI, and Section 3 Block XV Waro Survey District. All Gazette 1983, p 4064.</p> <p>53.3401 hectares, more or less, being Subdivision 1 of Section 4, and Subdivision 2 of Section 1 Block V Ohura Survey District. All Gazette 1996, p 1587.</p> <p>8.0 hectares, approximately, being Part Mohakatino Parininihi Block.</p> <p>49.0934 hectares, more or less, being Section 59 Block V Ohura Survey District.</p> <p>142.32 hectares, approximately, being Part Subdivision 2 of Subdivision 2 of Section 10 Block V Ohura Survey District.</p> <p>1.6592 hectares, more or less, being Section 30 Block VI Pouatu Survey District.</p> <p>19.9491 hectares, more or less, being Sections 48, 49, 50, 51 and 53 Block IX Ohura Survey District.</p> <p>45.3060 hectares, more or less, being Section 41 Block XIII Ohura Survey District.</p> <p>204.3362 hectares, more or less, being Section 5 Block III Pouatu Survey District.</p> <p>334.0059 hectares, more or less, being Sections 3 and 8, and Part Subdivision 2 of Section 4 Block IV Pouatu Survey District.</p> <p>63.6628 hectares, more or less, being Part Section 10 Block XIV Waro Survey District.</p> <p>167.1000 hectares, more or less, being Section 9 Block XVI Waro Survey District.</p>	
Waitea Conservation Area	<p><i>Wellington Land District – Ruapehu District</i></p> <p>2.6327 hectares, more or less, being Section 55 Block VI Hunua Survey District. Balance Gazette notice 959573.</p>	Department of Conservation

ATTACHMENTS

4: EXCLUSIVE RFR LAND

Property Name/ Address	Description	Landholding Agency
Whanganui River marginal strip property	<i>South Auckland Land District – Ruapehu District</i> 4.92 hectares, approximately, being Crown Land SO 28338.	Department of Conservation
Niho Domain Recreation Reserve	<i>Taranaki Land District – Ruapehu District</i> 2.8960 hectares, more or less, being Lot 1 DP 5108. All record of title TN132/29 for the fee simple estate.	Department of Conservation (managed by Ruapehu District Council)
Taumarunui Hospital	<i>Taranaki Land District – Ruapehu District</i> 15.4286 hectares, more or less, being Section 37 Block II Piopotea West Survey District. All record of title TNJ4/376 for the fee simple estate.	Health New Zealand – Te Whatu Ora
134 Miro Street, Manunui, Taumarunui	<i>Wellington Land District – Ruapehu District</i> 0.0657 hectares, more or less, being Lot 2 DP 47583. All Gazette notice 833713.1.	LINZ
31 Falkner Park, Taumarunui (10881)	<i>South Auckland Land District – Ruapehu District</i> 0.0923 hectares, more or less, being Lot 17 DPS 21868. All record of title SA36B/983 for the fee simple estate.	LINZ
Falkner Park property (10882)	<i>South Auckland Land District – Ruapehu District</i> 0.5153 hectares, more or less, being Lot 21 DPS 21868. All record of title SA36B/984 for the fee simple estate.	LINZ
332 Taupo Road, Taumarunui (10883)	<i>South Auckland Land District – Ruapehu District</i> 0.0903 hectares, more or less, being Lot 14 DPS 6457. All record of title SA41C/334 for the fee simple estate.	LINZ
Matapuna Ballast Reserve (11052)	<i>South Auckland Land District – Ruapehu District</i> 0.56 hectares, approximately, being Part Ohura G4 Block.	LINZ

ATTACHMENTS

4: EXCLUSIVE RFR LAND

Property Name/ Address	Description	Landholding Agency
Matapuna Ballast Reserve property (11053)	<i>South Auckland Land District – Ruapehu District</i> 0.63 hectares, approximately, being Part Ohura G4 Block.	LINZ
Matapuna Ballast Reserve (11054)	<i>South Auckland Land District – Ruapehu District</i> 0.11 hectares, approximately, being Part Ohura G4 Block.	LINZ
Matapuna Ballast Reserve (11055)	<i>South Auckland Land District – Ruapehu District</i> 0.09 hectares, approximately, being Part Ohura G4 Block.	LINZ
Matapuna Ballast Reserve (11056)	<i>South Auckland Land District – Ruapehu District</i> 0.84 hectares, approximately, being Part Ohura G4 Block.	LINZ
Matapuna Ballast Yards (11057)	<i>South Auckland Land District – Ruapehu District</i> 2.7129 hectares, more or less, being Lot 1 DPS 62706. All record of title SA52A/116 for the fee simple estate.	LINZ
Matapuna Ballast Reserve (11058)	<i>South Auckland Land District – Ruapehu District</i> 0.11 hectares, approximately, being Part Ohura G4 Block.	LINZ
Matapuna Ballast Reserve (11059)	<i>South Auckland Land District – Ruapehu District</i> 1.12 hectares, approximately, being Part Ohura G4 Block.	LINZ
Okahukura Railway Yards (– Part Rangitoto Tuhua 55A and Part Rangitoto Tuhua 52F3) (11060)	<i>South Auckland Land District – Ruapehu District</i> 6.32 hectares, approximately, being Part Rangitoto Tuhua 55A and Part Rangitoto Tuhua 52F3.	LINZ

ATTACHMENTS

4: EXCLUSIVE RFR LAND

Property Name/ Address	Description	Landholding Agency
Crown Land Taringamotu (Survey Office 21266) (11074)	<i>South Auckland Land District – Ruapehu District</i> 0.3205 hectares, more or less, being Crown Land SO 21266. All Gazette 1920 p 3043.	LINZ
Sec 12 Tatu Village (11623)	<i>Taranaki Land District – Ruapehu District</i> 0.1315 hectares, more or less, being section 12 Block II Tatu Village. Part Gazette 1905, p 2764.	LINZ
Crown Land – Titi Street, Matiere (11624)	<i>Taranaki Land District – Ruapehu District</i> 0.1822 hectares, more or less, being Sections 17 and 19 Block I Town of Matiere. Part Gazette 1905, p 2764.	LINZ
Raekohua Road, Tāngarākau (11683)	<i>Taranaki Land District – Stratford District</i> 0.75 hectares, approximately, being Part Railway Land situated in Block VII Pouatu Survey District. Part Gazette 1932 p 2104.	LINZ
Tokirima Road, Tokirima (NP609) (11684)	<i>Taranaki Land District – Ruapehu District</i> 2.57 hectares, approximately, being Part Section 24 Block XIV Ohura Survey District.	LINZ
Tokirima Road, Tokirima (NP610) (11685)	<i>Taranaki Land District – Ruapehu District</i> 0.26 hectares, approximately, being Part Section 24 Block XIV Ohura Survey District.	LINZ
Tokirima Stockyards (11686)	<i>Taranaki Land District – Ruapehu District</i> 0.19 hectares, approximately, being Part Section 24 Block XIV Ohura Survey District.	LINZ
Tokirima – Access Track (11687)	<i>Taranaki Land District – Ruapehu District</i> 0.15 hectares, approximately, being Part Section 24 Block XIV Ohura Survey District.	LINZ

ATTACHMENTS

4: EXCLUSIVE RFR LAND

Property Name/ Address	Description	Landholding Agency
Old Station Platform, Tokirima (11688)	<i>Taranaki Land District – Ruapehu District</i> 0.009 hectares, approximately, being Part Section 24 Block XIV Ohura Survey District.	LINZ
Tokirima Road, Tokirima (NP614) (11689)	<i>Taranaki Land District – Ruapehu District</i> 1.89 hectares, approximately, being Part Sections 23 and 24 Block XIV Ohura Survey District.	LINZ
44 Taranui Street, Ōhura (11691)	<i>Taranaki Land District – Ruapehu District</i> 0.7493 hectares, more or less, being Part Lot 1 DP 6818. Part Proclamation 1840.	LINZ
House site – 42 Taranui Street, Ōhura (NP617) (11692)	<i>Taranaki Land District – Ruapehu District</i> 0.1260 hectares, more or less, being Section 10 Block XVIII Town of Ohura. Part Proclamation 903.	LINZ
House Site – 40 Taranui Street, Ōhura (NP619) (11694)	<i>Taranaki Land District – Ruapehu District</i> 0.1381 hectares, more or less, being Section 11 Block XVIII Town of Ohura. Part Proclamation 903.	LINZ
House Site – 36 Taranui Street, Ōhura (NP620) (11695)	<i>Taranaki Land District – Ruapehu District</i> 0.1153 hectares, more or less, being Section 13 Block XVIII Town of Ohura. Part Proclamation 903.	LINZ
Raekohua Road, Tāngarākau (11706)	<i>Taranaki Land District – Ruapehu District</i> 856.8206 hectares, more or less, being Part Maraekowhai A4A, Parts Maraekowhai A5D2, and Part Maraekowhai A5G2. Part Proclamations 1219 and 1148.	LINZ
Raekohua Road, Tāngarākau (11723)	<i>Taranaki Land District – Ruapehu District</i> 8.3213 hectares, more or less, being Part Maraekowhai A5D2. Part Proclamation 1142.	LINZ

ATTACHMENTS

4: EXCLUSIVE RFR LAND

Property Name/ Address	Description	Landholding Agency
Heao Road, Tāngarākau (11727)	<i>Taranaki Land District – Ruapehu District</i> 124.8202 hectares, more or less, being Part Maraekowhai A5G1. Part Proclamation 1148.	LINZ
Ōhura Road, Matiere (11738)	<i>Taranaki Land District – Ruapehu District</i> 0.1821 hectares, more or less, being Part Ohura South K4 Section 2B3B. Part Gazette 1925 p 829.	LINZ
Ex Matiere Post Office Site - Kaka Street (11742)	<i>Taranaki Land District – Ruapehu District</i> 0.0927 hectares, more or less, being Section 1 SO 12919. Part Gazette 1912, p 36.	LINZ
Rimu St, Manunui (11837)	<i>Wellington Land District – Ruapehu District</i> 0.0043 hectares, more or less, being Section 153 Manunui Village. Part Gazette notice B212290.1.	LINZ
Omatane Road, Ōwhango (11843)	<i>Wellington Land District – Ruapehu District</i> 0.0036 hectares, more or less, being Parts Section 7 Block XII Town of Owhango. Balance Gazette notice 546344.	LINZ
Reservoir Site – Waikura Terrace, Manunui (12128)	<i>Wellington Land District – Ruapehu District</i> 3.3461 hectares, more or less, being Section 1 SO 599801. Part Gazette 1986, p 1903.	LINZ
Grazing Land – 38 Taranui Street, Ōhura (17478)	<i>Taranaki Land District – Ruapehu District</i> 0.1267 hectares, more or less, being Section 12 Block XVIII Town of Ohura. Part Proclamation 903.	LINZ
Grazing Land – 34 Taranui Street, Ōhura (17479)	<i>Taranaki Land District – Ruapehu District</i> 0.0857 hectares, more or less, being Section 14 Block XVIII Town of Ohura. Part Proclamation 903.	LINZ

ATTACHMENTS

4: EXCLUSIVE RFR LAND

Property Name/ Address	Description	Landholding Agency
10 Mahoe St, Manunui, Taumarunui (PF 303)	<i>Wellington Land District – Ruapehu District</i> 0.0721 hectares, more or less, being Lot 5 DP 24781. All record of title WN27D/387 for the fee simple estate.	LINZ (Treaty Settlements Landbank)
Ruruku Rd/SH4/Railway, Piriaka (PF 847)	<i>Wellington Land District – Ruapehu District</i> 1.4292 hectares, more or less, being Lot 4 DP 76898. All record of title WN43C/560 for the fee simple estate.	LINZ (Treaty Settlements Landbank)
Ruruku Road/Railway, Piriaka (PF 850)	<i>Wellington Land District – Ruapehu District</i> 0.5701 hectares, more or less, being Lot 6 DP 76898. All record of title WN43C/561 for the fee simple estate.	LINZ (Treaty Settlements Landbank)
16 Ward Street, Taumarunui (PF 858)	<i>South Auckland Land District – Ruapehu District</i> 0.5817 hectares, more or less, being Section 13 Block II Rangaroa Village. Part Gazette notice H491570.	LINZ (Treaty Settlements Landbank)
Corner Hakiaha and Katarina Streets, Taumarunui (PF 859)	<i>South Auckland Land District – Ruapehu District</i> 0.1836 hectares, more or less, being Allotments 1 and 2 Block III Town of Taumarunui Extension No 1. All records of title SA650/194 and SA650/195 for the fee simple estate.	LINZ (Treaty Settlements Landbank)
SH4 behind 126 & 128 Totara St, Totara Street, Manunui (PF 913)	<i>Wellington Land District – Ruapehu District</i> 0.2219 hectares, more or less, being Lot 1 DP 64062. All record of title WN33D/287 for the fee simple estate.	LINZ (Treaty Settlements Landbank)
Ruruku Rd/SH 4, WN 1945, Piriaka (PF 915)	<i>Wellington Land District – Ruapehu District</i> 1.5892 hectares, more or less, being Lot 8 DP 76898. All record of title WN43C/563 for the fee simple estate.	LINZ (Treaty Settlements Landbank)

ATTACHMENTS

4: EXCLUSIVE RFR LAND

Property Name/ Address	Description	Landholding Agency
171 Hakiaha Street, SH4, Taumarunui (PF 1159)	<i>South Auckland Land District – Ruapehu District</i> 0.0895 hectares, more or less, being Allotment 15 Block XIVA Taumarunui Maori Township. All record of title SA29C/814 for the fee simple estate.	LINZ (Treaty Settlements Landbank)
Boon Road property (PF 1247)	<i>Wellington Land District – Ruapehu District</i> 5.4632 hectares, more or less, being Section 10 Block XIII Kaitieke Survey District. All record of title WN56A/258 for the fee simple estate.	LINZ (Treaty Settlements Landbank)
Bell Road, Taumarunui (PF 1438)	<i>South Auckland Land District – Ruapehu District</i> 1.8197 hectares, more or less, being Part Ohura South G4E2 Block and Lot 1 DPS 86288. All records of title SA14C/1082 and SA68B/385 for the fee simple estate.	LINZ (Treaty Settlements Landbank)
99 Miro Street, Manunui (PF 1446)	<i>Wellington Land District – Ruapehu District</i> 0.0637 hectares, more or less, being Lot 5 DP 20309. All record of title 35596 for the fee simple estate.	LINZ (Treaty Settlements Landbank)
40 North Street, Taumarunui (PF 1617)	<i>South Auckland Land District – Ruapehu District</i> 0.0799 hectares, more or less, being Lot 4 DP 25117. All record of title 294316 for the fee simple estate.	LINZ (Treaty Settlements Landbank)
former Otunui School property (PF 1650)	<i>Taranaki Land District – Ruapehu District</i> 2.6489 hectares, more or less, being Part Section 8 Block XVI Ohura Survey District. All record of title 449969 for the fee simple estate.	LINZ (Treaty Settlements Landbank)
9 Boles Street, Taumarunui (PF 1878)	<i>South Auckland Land District – Ruapehu District</i> 0.0614 hectares, more or less, being Lot 13 DPS 7530. All record of title 564505 for the fee simple estate.	LINZ (Treaty Settlements Landbank)

ATTACHMENTS

4: EXCLUSIVE RFR LAND

Property Name/ Address	Description	Landholding Agency
17 Bell Road, Taumarunui, (PF 1902)	<i>South Auckland Land District – Ruapehu District</i> 0.1618 hectares, more or less, being Lots 3 and 4 DP 5092. All record of title SA52A/143 for the fee simple estate.	LINZ (Treaty Settlements Landbank)
11 Seath Avenue, Taumarunui (PF 1919)	<i>South Auckland Land District – Ruapehu District</i> 0.0824 hectares, more or less, being Lot 42 DPS 13051. All record of title 561027 for the fee simple estate.	LINZ (Treaty Settlements Landbank)
11 Corlett Street, Taumarunui (PF 1995)	<i>South Auckland Land District – Ruapehu District</i> 0.0905 hectares, more or less, being Lot 27 DPS 11961. All record of title 704038 for the fee simple estate.	LINZ (Treaty Settlements Landbank)
Taumarunui High School	<i>South Auckland Land District – Ruapehu District</i> 20.4088 hectares, more or less, being Part Section 65 Block XIII Tuhua Survey District. All Proclamation S50718. 0.1556 hectares, more or less, being Part Lot 1 DPS 2485. All Gazette notice H734427. 0.3354 hectares, more or less, being Lots 1 and 2 DPS 7904. All Gazette notice S398736. 0.0123 hectares, more or less, being Part Lot 31 DPS 11961. All Gazette notice H033207.1.	Ministry of Education
Taumarunui Primary School	<i>South Auckland Land District – Ruapehu District</i> 1.2141 hectares, more or less, being Part Allotment 8 Block XVI Taumarunui Maori Township. Part Gazette 1922, p 2402. 0.3086 hectares, more or less, being Section 8 Block XVI Township of Taumarunui. All record of title SA319/253 for the fee simple estate. 0.3693 hectares, more or less, being Section 1 Block XVI Taumarunui Township. All Gazette 1926, p 3411.	Ministry of Education

ATTACHMENTS

4: EXCLUSIVE RFR LAND

Property Name/ Address	Description	Landholding Agency
	<p>0.1609 hectares, more or less, being Part Allotment 5 Block XVI Taumarunui Maori Township. All record of title SA1031/178 for the fee simple estate.</p> <p>0.1938 hectares, more or less, being Lot 1 DP 18779. Part Gazette 1936, p 1960.</p>	
Te Kura Kaupapa Māori o Taumarunui	<p><i>South Auckland Land District – Ruapehu District</i></p> <p>0.0524 hectares, more or less, being Part Allotment 2 Block XXIII Taumarunui Maori Township. All Proclamation S226588.</p> <p>0.1586 hectares, more or less, being Part Allotment 2 Block XXIII Taumarunui Maori Township. All Proclamation S217665.</p> <p>0.0809 hectares, more or less, being Part Allotment 3 Block XXIII Taumarunui Maori Township. All Transfer S199965.</p> <p>1.5829 hectares, more or less, being Part Allotment 3, and Allotments 4, 5, and 6 Block XXIII Taumarunui Maori Township. All Proclamation S59705.</p>	Ministry of Education
Ōwhango School	<p><i>Wellington Land District – Ruapehu District</i></p> <p>0.1012 hectares, more or less, being Section 10 Block II Owhango Township. All record of title WN209/19 for the fee simple estate.</p> <p>0.1012 hectares, more or less, being Section 11 Block II Township of Owhango. All record of title WN571/140 for the fee simple estate.</p> <p>0.1012 hectares, more or less, being Section 15 Block II Town of Owhango. All record of title WN397/258 for the fee simple estate.</p> <p>0.8094 hectares, more or less, being Sections 6, 7, 8, 9, 16, 17, 18, and 19 Block II Town of Owhango. All record of title WN561/111 for the fee simple estate.</p>	Ministry of Education
Tarrangower School	<p><i>South Auckland Land District – Ruapehu District</i></p> <p>2.3105 hectares, more or less, being Lot 8 DPS 6581. All Gazette notice 242836.</p>	Ministry of Education

ATTACHMENTS

4: EXCLUSIVE RFR LAND

Property Name/ Address	Description	Landholding Agency
Tokirima School	<p><i>Taranaki Land District – Ruapehu District</i></p> <p>1.6440 hectares, more or less, being Lot 1 DP 5657. All record of title TN144/67 for the fee simple estate.</p>	Ministry of Education
Turaki School	<p><i>South Auckland Land District – Ruapehu District</i></p> <p>0.8094 hectares, more or less, being Lots 2 and 3 Block XIII Town of Taumarunui. All record of title SA437/136 for the fee simple estate.</p> <p>0.1973 hectares, more or less, being Part Allotment 9 Block XIII Taumarunui Maori Township. All Gazette 1960, p 607.</p> <p>0.4484 hectares, more or less, being Allotment 10 Block XIII Taumarunui Maori Township. All Gazette notice S312638.</p> <p>0.2023 hectares, more or less, being Part Allotments 12 and 18 Block XIII Taumarunui Maori Township. All Proclamation S151687.</p> <p>0.1012 hectares, more or less, being Part Allotment 12 Block XIII Taumarunui Maori Township. All Gazette notice H068457.</p> <p>0.0718 hectares, more or less, being Allotment 13 Block XIII Taumarunui Maori Township. All Gazette notice S507944.</p> <p>0.0723 hectares, more or less, being Allotment 14 Block XIII Taumarunui Maori Township. All Gazette notice H485426.</p> <p>0.0725 hectares, more or less, being Allotment 15 Block XIII Taumarunui Maori Township. All Gazette notice H753162.</p> <p>0.1012 hectares, more or less, being Allotment 16 Block XIII Taumarunui Maori Township. All Gazette notice S618075.</p>	Ministry of Education
200 Golf Road, Taumarunui	<p><i>South Auckland Land District – Ruapehu District</i></p> <p>0.0809 hectares, more or less, being Part Section 65 Block XIII Tuhua Survey District. All Proclamation S119456.</p>	Ministry of Education

ATTACHMENTS

4: EXCLUSIVE RFR LAND

Property Name/ Address	Description	Landholding Agency
26 House Avenue, Taumarunui	<i>Taranaki Land District – Ruapehu District</i> 0.1171 hectares, more or less, being Lot 23 DP 11833. All record of title TND3/1266 for the fee simple estate.	New Zealand Police
11 Pei Te Hurinui Drive, Taumarunui	<i>Taranaki Land District – Ruapehu District</i> 0.0684 hectares, more or less, being Lot 6 DP 14384. All record of title TNG2/1162 for the fee simple estate.	New Zealand Police
10 Corlett Street, Taumarunui	<i>South Auckland Land District – Ruapehu District</i> 0.0721 hectares, more or less, being Lot 2 DPS 11961. All Gazette notice H655572.	New Zealand Police
180 Golf Road, Taumarunui	<i>South Auckland Land District – Ruapehu District</i> 0.0607 hectares, more or less, being Lot 10 DPS 7904. All record of title SA3A/103 for the fee simple estate.	New Zealand Police
14 Hall Crescent, Taumarunui	<i>South Auckland Land District – Ruapehu District</i> 0.0887 hectares, more or less, being Lot 18 DPS 11961. All record of title SA19B/1324 for the fee simple estate.	New Zealand Police
22 Falkner Park, Taumarunui	<i>South Auckland Land District – Ruapehu District</i> 0.0814 hectares, more or less, being Lot 28 DPS 21867. All Gazette notice H629079.	New Zealand Police
49 Campbell Street, Taumarunui	<i>South Auckland Land District – Ruapehu District</i> 0.0602 hectares, more or less, being Lot 39 DPS 11025. All Gazette notice S586737.	New Zealand Police
57 East Street, Taumarunui	<i>South Auckland Land District – Ruapehu District</i> 0.1674 hectares, more or less, being Part Section 9 Block VI Rangaroa Village. All Gazette notice S625916.	New Zealand Police

ATTACHMENTS

4: EXCLUSIVE RFR LAND

Property Name/ Address	Description	Landholding Agency
58 Makere Street, Taumarunui	<i>South Auckland Land District – Ruapehu District</i> 0.1012 hectares, more or less, being Allotment 16 Block XXVIII Taumarunui Maori Township. All Gazette notice 158714.	New Zealand Police
47-49 Miriama Street, Taumarunui	<i>South Auckland Land District – Ruapehu District</i> 0.1871 hectares, more or less, being Section 7 and Part Section 9 Block VII Taumarunui Maori Township. All record of title SA42C/507 for the fee simple estate.	New Zealand Post Limited
374 Taupō Road, Taumarunui	<i>South Auckland Land District – Ruapehu District</i> 0.1401 hectares, more or less, being Part Allotment 7 Block XXXI Taumarunui Maori Township. All Gazette notice S525459.	Oranga Tamariki – Ministry for Children
HSM0001859 Taumarunui	<i>South Auckland Land District – Ruapehu District</i> 0.1012 hectares, more or less, being Lot 3 DP 8747. All record of title SA600/241 for the fee simple estate.	Kāinga Ora – Homes and Communities
HSS0031131 HSS0031130 Taumarunui	<i>South Auckland Land District – Ruapehu District</i> 0.0837 hectares, more or less, being Lot 34 DPS 13051. All record of title SA30B/658 for the fee simple estate.	Kāinga Ora - Homes and Communities
HSS0030327 Taumarunui	<i>South Auckland Land District – Ruapehu District</i> 0.0640 hectares, more or less, being Lot 2 DPS 8216. All record of title SA5B/1303 for the fee simple estate.	Kāinga Ora - Homes and Communities
HSS0030234 Taumarunui	<i>South Auckland Land District – Ruapehu District</i> 0.0675 hectares, more or less, being Lot 33 DPS 13051. All record of title SA10B/1320 for the fee simple estate.	Kāinga Ora - Homes and Communities

ATTACHMENTS

4: EXCLUSIVE RFR LAND

Property Name/ Address	Description	Landholding Agency
HSS0030384 Taumarunui	<i>South Auckland Land District – Ruapehu District</i> 0.0716 hectares, more or less, being Lot 35 DPS 13051. All record of title SA10B/1322 for the fee simple estate.	Kāinga Ora - Homes and Communities
HSS0029888 Taumarunui	<i>South Auckland Land District – Ruapehu District</i> 0.0607 hectares, more or less, being Lot 18 DPS 8161. All record of title SA11B/885 for the fee simple estate.	Kāinga Ora - Homes and Communities
HSS0028288 Taumarunui	<i>South Auckland Land District – Ruapehu District</i> 0.0607 hectares, more or less, being Lot 17 DPS 8161. All record of title SA11B/884 for the fee simple estate.	Kāinga Ora - Homes and Communities
HSS0030457 Taumarunui	<i>South Auckland Land District – Ruapehu District</i> 0.1725 hectares, more or less, being Lot 12 DPS 13051. All record of title SA10B/1299 for the fee simple estate.	Kāinga Ora - Homes and Communities
HSS0030567 Taumarunui	<i>South Auckland Land District – Ruapehu District</i> 0.0873 hectares, more or less, being Lot 45 DPS 13051. All record of title SA10B/1332 for the fee simple estate.	Kāinga Ora - Homes and Communities
HSS0033155 Taumarunui	<i>South Auckland Land District – Ruapehu District</i> 0.0874 hectares, more or less, being Lot 2 DPS 44616. All record of title SA39A/231 for the fee simple estate.	Kāinga Ora - Homes and Communities
HSS0031165 Taumarunui	<i>South Auckland Land District – Ruapehu District</i> 0.0923 hectares, more or less, being Lot 16 DPS 21868. All record of title SA24A/207 for the fee simple estate.	Kāinga Ora - Homes and Communities

ATTACHMENTS

4: EXCLUSIVE RFR LAND

Property Name/ Address	Description	Landholding Agency
HSS0028442 Taumarunui	<i>South Auckland Land District – Ruapehu District</i> 0.1148 hectares, more or less, being Lot 26 DPS 792. All record of title SA16B/448 for the fee simple estate.	Kāinga Ora - Homes and Communities
HSS0030695 Taumarunui	<i>South Auckland Land District – Ruapehu District</i> 0.0610 hectares, more or less, being Lot 25 DPS 21867. All record of title SA26D/1073 for the fee simple estate.	Kāinga Ora - Homes and Communities
HSS0030631 Taumarunui	<i>South Auckland Land District – Ruapehu District</i> 0.0642 hectares, more or less, being Lot 36 DPS 21867. All record of title SA29B/936 for the fee simple estate.	Kāinga Ora - Homes and Communities
HSS0028873 Taumarunui	<i>South Auckland Land District – Ruapehu District</i> 0.1401 hectares, more or less, being Lot 12 DPS 792. All record of title SA16B/437 for the fee simple estate.	Kāinga Ora - Homes and Communities
HSS0028286 Taumarunui	<i>South Auckland Land District – Ruapehu District</i> 0.0612 hectares, more or less, being Lot 55 DPS 11025. All record of title SA7D/79 for the fee simple estate.	Kāinga Ora - Homes and Communities
TUS0006756 Taumarunui	<i>South Auckland Land District – Ruapehu District</i> 0.1047 hectares, more or less, being Lot 1 DPS 685. All record of title SA9A/1150 for the fee simple estate.	Kāinga Ora - Homes and Communities
TUS0006759 Taumarunui	<i>South Auckland Land District – Ruapehu District</i> 0.1052 hectares, more or less, being Lot 9 DPS 685. All record of title SA9A/1157 for the fee simple estate.	Kāinga Ora - Homes and Communities

ATTACHMENTS

4: EXCLUSIVE RFR LAND

Property Name/ Address	Description	Landholding Agency
HSS0028341 Taumarunui	<i>South Auckland Land District – Ruapehu District</i> 0.1247 hectares, more or less, being Lot 6 DPS 685. All record of title SA9A/1155 for the fee simple estate.	Kāinga Ora - Homes and Communities
HSS0031277 TUS0007508 TUS0007507 HSS0031278 Taumarunui	<i>South Auckland Land District – Ruapehu District</i> 0.1249 hectares, more or less, being Lot 2 DPS 7048. All record of title SA25C/1393 for the fee simple estate.	Kāinga Ora - Homes and Communities
TUS0007509 TUS0007510 HSS0031279 Taumarunui	<i>South Auckland Land District – Ruapehu District</i> 0.1145 hectares, more or less, being Lot 3 DPS 7048. All record of title SA25C/1394 for the fee simple estate.	Kāinga Ora - Homes and Communities
HSS0031276 Taumarunui	<i>South Auckland Land District – Ruapehu District</i> 0.0614 hectares, more or less, being Lot 4 DPS 7048. All record of title SA25C/1395 for the fee simple estate.	Kāinga Ora - Homes and Communities
TUS0007505 TUS0007506 Taumarunui	<i>South Auckland Land District – Ruapehu District</i> 0.0614 hectares, more or less, being Lot 5 DPS 7048. All record of title SA25C/1396 for the fee simple estate.	Kāinga Ora - Homes and Communities
HSS0028737 Taumarunui	<i>South Auckland Land District – Ruapehu District</i> 0.0800 hectares, more or less, being Lot 3 DPS 85137 and an undivided ½ share in 0.0331 hectares, more or less, being Lot 7 DPS 85137. All record of title SA67D/156 for the fee simple estate.	Kāinga Ora - Homes and Communities

ATTACHMENTS

4: EXCLUSIVE RFR LAND

Property Name/ Address	Description	Landholding Agency
HSS0032909 Taumarunui	<i>South Auckland Land District – Ruapehu District</i> 0.0653 hectares, more or less, being Lot 2 DPS 85137 and an undivided ½ share in 0.0192 hectares, more or less, being Lot 6 DPS 85137. All record of title SA67D/155 for the fee simple estate.	Kāinga Ora - Homes and Communities
HSS0032910 Taumarunui	<i>South Auckland Land District – Ruapehu District</i> 0.0403 hectares, more or less, being Lot 4 DPS 85137 and an undivided ½ share in 0.0331 hectares, more or less, being Lot 7 DPS 85137. All record of title SA67D/157 for the fee simple estate.	Kāinga Ora - Homes and Communities
HSS0028254 HSS0028253 HSS0028255 Taumarunui	<i>South Auckland Land District – Ruapehu District</i> 0.2645 hectares, more or less, being Part Allotment 7 Block XXXI Taumarunui Maori Township. All record of title SA30A/636 for the fee simple estate.	Kāinga Ora - Homes and Communities
HSS0028240 Taumarunui	<i>South Auckland Land District – Ruapehu District</i> 0.0675 hectares, more or less, being Lot 2 DPS 6457. All record of title SA1B/372 for the fee simple estate.	Kāinga Ora - Homes and Communities
TUS0006976 TUS0006977 Taumarunui	<i>South Auckland Land District – Ruapehu District</i> 0.1065 hectares, more or less, being Lot 2 DPS 618. All record of title SA9A/1140 for the fee simple estate.	Kāinga Ora - Homes and Communities
HSS0034398 Taumarunui	<i>South Auckland Land District – Ruapehu District</i> 0.0625 hectares, more or less, being Lot 2 DP 31020. All record of title SA43A/230 for the fee simple estate.	Kāinga Ora - Homes and Communities
HSS0034185 Taumarunui	<i>South Auckland Land District – Ruapehu District</i> 0.0623 hectares more or less, being Lot 8 DPS 4450. All record of title SA2A/530 for the fee simple estate.	Kāinga Ora - Homes and Communities

ATTACHMENTS

4: EXCLUSIVE RFR LAND

Property Name/ Address	Description	Landholding Agency
HSS0031157 Taumarunui	<i>South Auckland Land District – Ruapehu District</i> 0.0779 hectares, more or less, being Lot 1 DPS 80234. All record of title SA64C/33 for the fee simple estate.	Kāinga Ora - Homes and Communities
HSS0029521 Taumarunui	<i>South Auckland Land District – Ruapehu District</i> 0.0726 hectares, more or less, being Lot 2 DPS 6588. All record of title SA61C/909 for the fee simple estate.	Kāinga Ora - Homes and Communities
HSS0029525 Taumarunui	<i>South Auckland Land District – Ruapehu District</i> 0.0817 hectares, more or less, being Lot 1 DPS 6588. All record of title SA61C/908 for the fee simple estate.	Kāinga Ora - Homes and Communities
HSS0033858 Taumarunui	<i>South Auckland Land District – Ruapehu District</i> 0.0931 hectares, more or less, being Lot 1 DPS 41626. All record of title SA37A/492 for the fee simple estate.	Kāinga Ora - Homes and Communities
HSS0030907 Taumarunui	<i>Taranaki Land District – Ruapehu District</i> 0.0712 hectares, more or less, being Lot 2 DP 14384. All record of title TNG2/1158 for the fee simple estate.	Kāinga Ora - Homes and Communities
HSS0029540 Taumarunui	<i>South Auckland Land District – Ruapehu District</i> 0.0612 hectares, more or less, being Lot 1 DPS 7035. All record of title SA60C/537 for the fee simple estate.	Kāinga Ora - Homes and Communities
HSS0031151 Taumarunui	<i>South Auckland Land District – Ruapehu District</i> 0.0662 hectares, more or less, being Lot 3 DPS 80234. All record of title SA64C/35 for the fee simple estate.	Kāinga Ora - Homes and Communities

ATTACHMENTS

4: EXCLUSIVE RFR LAND

Property Name/ Address	Description	Landholding Agency
HSS0034228 HSS0034229 HSS0034230 Taumarunui	<p><i>South Auckland Land District – Ruapehu District</i></p> 0.1522 hectares, more or less, being Lot 2 DPS 80234. All record of title SA64C/34 for the fee simple estate.	Kāinga Ora - Homes and Communities
HSS0043996 Taumarunui	<p><i>South Auckland Land District – Ruapehu District</i></p> 0.1012 hectares, more or less, being Part Allotment 18 Block XIII Taumarunui Maori Township. All record of title SA12A/945 for the fee simple estate.	Kāinga Ora - Homes and Communities
HSS0031081 TUS0007471 TUS0007470 TUS0007469 TUS0007468 HSS0031080 Taumarunui	<p><i>South Auckland Land District – Ruapehu District</i></p> 0.2023 hectares, more or less, being Taumarunui Papakainga 12B Block. All record of title SA24A/661 for the fee simple estate.	Kāinga Ora - Homes and Communities

ATTACHMENTS

5. SHARED RFR LAND

ATTACHMENTS

5: SHARED RFR LAND

Property Name/Address	Description	Landholding Agency
Mangapapa Roadman's Cottage Local Purpose Reserve	<i>Taranaki Land District – Stratford District</i> 1.2335 hectares, more or less, being Lot 1 of Subdivision 1 of Section 11 Block II Pouatu Survey District. All <i>Gazette</i> notice 428712.	Department of Conservation
Kohuratahi Road Gravel Reserve	<i>Taranaki Land District – Stratford District</i> 3.4778 hectares, more or less, being Section 20 Block XVI Pouatu Survey District. All <i>Gazette</i> 1960, p 1472.	Department of Conservation
Tahora Domain	<i>Taranaki Land District – Stratford District</i> 3.0236 hectares, more or less, being Section 44, 46, 47, 48, 65 and Part Section 45 Town of Tahora, and Section 17 Block VI Pouatu Survey District. All record of title 499187 for the fee simple estate.	Department of Conservation
Raekohua Road (11588)	<i>Taranaki Land District – Stratford District</i> 2.4827 hectares, more or less, being Section 1 SO 7031. Part <i>Gazette</i> 1899 p 1361.	Land Information New Zealand
593-595 Raekohua Road (PF 1006)	<i>Taranaki Land District – Stratford District</i> 1.3405 hectares, more or less, being Section 17 Block VII Pouatu Survey District. All record of title TNK3/819 for the fee simple estate.	LINZ (Treaty Settlements Landbank)
Mangapapa Road	<i>Taranaki Land District – Stratford District</i> 0.46 hectares, approximately, being Crown Land Block II Pouatu Survey District.	Office for Māori Crown Relations - Te Arawhiti

ATTACHMENTS

6. RAURIMU STATION PROPERTY

ATTACHMENTS

6: RAURIMU STATION PROPERTY

RAURIMU STATION PROPERTY

Property Name/ Address	Description	Land holding Agency
Raurimu Station property	<i>Wellington Land District – Ruapehu District</i> 2503.8638 hectares, more or less, being Sections 2, 3 and 4 SO 36593, and Lot 2 DP 394961. All record of title 382148 for the fee simple estate.	Landcorp Holdings Limited

ATTACHMENTS

7. RSR LAND

ATTACHMENTS

7: RSR LAND

Property Name/ Address	Description	Landholding Agency
11519 - Ōhura Rd (SH 43), Marco	<i>Taranaki Land District - Stratford District</i> 0.0331 hectares, more or less, being Section 91 Block XIV Pouatu Survey District.	LINZ
11517 - Ōhura Rd (SH 43), Marco	<i>Taranaki Land District - Stratford District</i> 0.3728 hectares, more or less, being Sections 88, 89 and 90 Block XIV Pouatu Survey District.	LINZ
11830 - Main St Kaitieke Road and Marama Street, Kaitieke	<i>Wellington Land District - Ruapehu District</i> 0.1012 hectares, more or less, being Section 1 Block III Town of Kaitieke. All <i>Gazette</i> 1949 p 1320 0.1012 hectares, more or less, being Section 6 Block IV Town of Kaitieke. All Transfer 259162.1 1.6776 hectares, more or less, being Sections 1, 2, 3, 4, 5, 7, 8, 9, 10, 11, 12, 13, 14, 15 and 16 Block IV and Section 4 Block VIII Town of Kaitieke.	LINZ
11829 - Ihaka St, Kaitieke	<i>Wellington Land District - Ruapehu District</i> 0.1897 hectares, more or less, being Section 1 Block I Town of Kaitieke.	LINZ
11937 – Ihaka St, Kaitieke	<i>Wellington Land District - Ruapehu District</i> 0.6384 hectares, more or less, being Sections 1, 2, 3 and 4 Block II Town of Kaitieke.	LINZ
11518 – Ōhura Road (SH 43), Marco	<i>Taranaki Land District - Stratford District</i> 0.1295 hectares, more or less, being Section 179 and 180 Block XIII Pouatu Survey District.	LINZ

DEED OF SETTLEMENT

7: RSR LAND

Property Name/ Address	Description	Landholding Agency
12014 – Domain Road, Raurimu	<i>Wellington Land District - Ruapehu District</i> 3.2122 hectares, more or less, being Section 21 Block XII Kaitieke Survey District. All <i>Gazette</i> 1927, p 2074.	LINZ
12027 – SH 4 Raurimu	<i>Wellington Land District - Ruapehu District</i> 0.3227 hectares, more or less, being Part Sections 18 and 19 Block V Town of Raurimu. Partial surrender of lease 927183A.	LINZ
11875 – War Memorial and planting SH4, National Park	<i>Wellington Land District - Ruapehu District</i> 0.0997 hectares, more or less, being Section 1 SO 559580. Part <i>Gazette</i> notice B212290.1.	LINZ
L/B PF304 16 Okioi Road, Ōwhango	<i>Wellington Land District - Ruapehu District</i> 0.1012 hectares, more or less, being Section 5 Block II Town of Owhango. All record of title WN44A/501 for the fee simple estate.	LINZ (Treaty Settlements Landbank)

ATTACHMENTS

8. REDRESS PROPERTIES AND DEFERRED SELECTION PROPERTIES

ATTACHMENTS

8: REDRESS PROPERTIES AND DEFERRED SELECTION PROPERTIES

REDRESS PROPERTIES AND DEFERRED SELECTION PROPERTIES TO WHICH SECTION [20] OF THE DRAFT SETTLEMENT BILL APPLIES AS AT THE DATE OF THIS DEED

Cultural Redress properties

Name of Property
Aorangi property
Hawkin's Wetland property
Hikurangi property
Kākahi property
Kauhangaroa property
Kawautahi property
Koiro Farms property
Koiro property
Kouturoa property
Kururau property
Makakote property
Makere Te Uruweherua
Mangaoturu property
Mangatiti Landing property
Maniniau
Matahānea
Maraekōwhai property
Motutara property
Ngā Huinga
Ngā Wai Heke
Ngamoturiki property

ATTACHMENTS

8: REDRESS PROPERTIES AND DEFERRED SELECTION PROPERTIES

Name of Property
Ngataumata property
Ohinetonga property
Ōhura Bowling Club property
Ōhura River property
Opatu property
Oruru property
Ōwhango Domain property
Paparoa property
Pukeatua property
Puketōtara site A
Puketōtara site B
Rangi property
Rangipuhia
Rangiwhakarurua
Reremai
Rurumaiakatea
Tahorapāroa property
Tāngarākau Forest property
Tāngarākau marginal strip property
Tāngarākau property
Tangitu property
Tapui property
Tatu site A
Tatu site B
Taumatamāhoe property

ATTACHMENTS

8: REDRESS PROPERTIES AND DEFERRED SELECTION PROPERTIES

Name of Property
Tawhata property
Te Miro
Te Whiutahi
Tūmoana
Waihuka property
Waipahihi property
Waitewhena property
Whakapapa Island property
Whangamōmona Forest property

Commercial Redress properties

Name of Property
Kirikau (No 3) Scenic Reserve and marginal strip property
Marsack Conservation Area and marginal strip property

Deferred Selection properties

Name of Property
Waitea Conservation Area
Whanganui River marginal strip property
11624 – Crown Land – Titi Street, Matiere

ATTACHMENTS

9. DRAFT SETTLEMENT BILL

ATTACHMENTS

9: DRAFT SETTLEMENT BILL