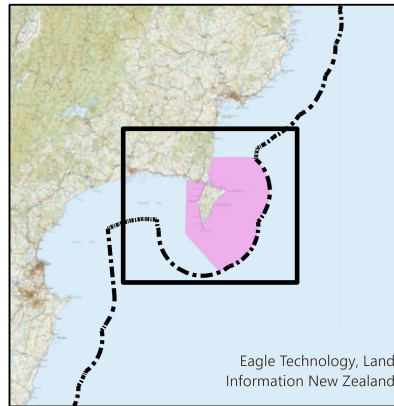


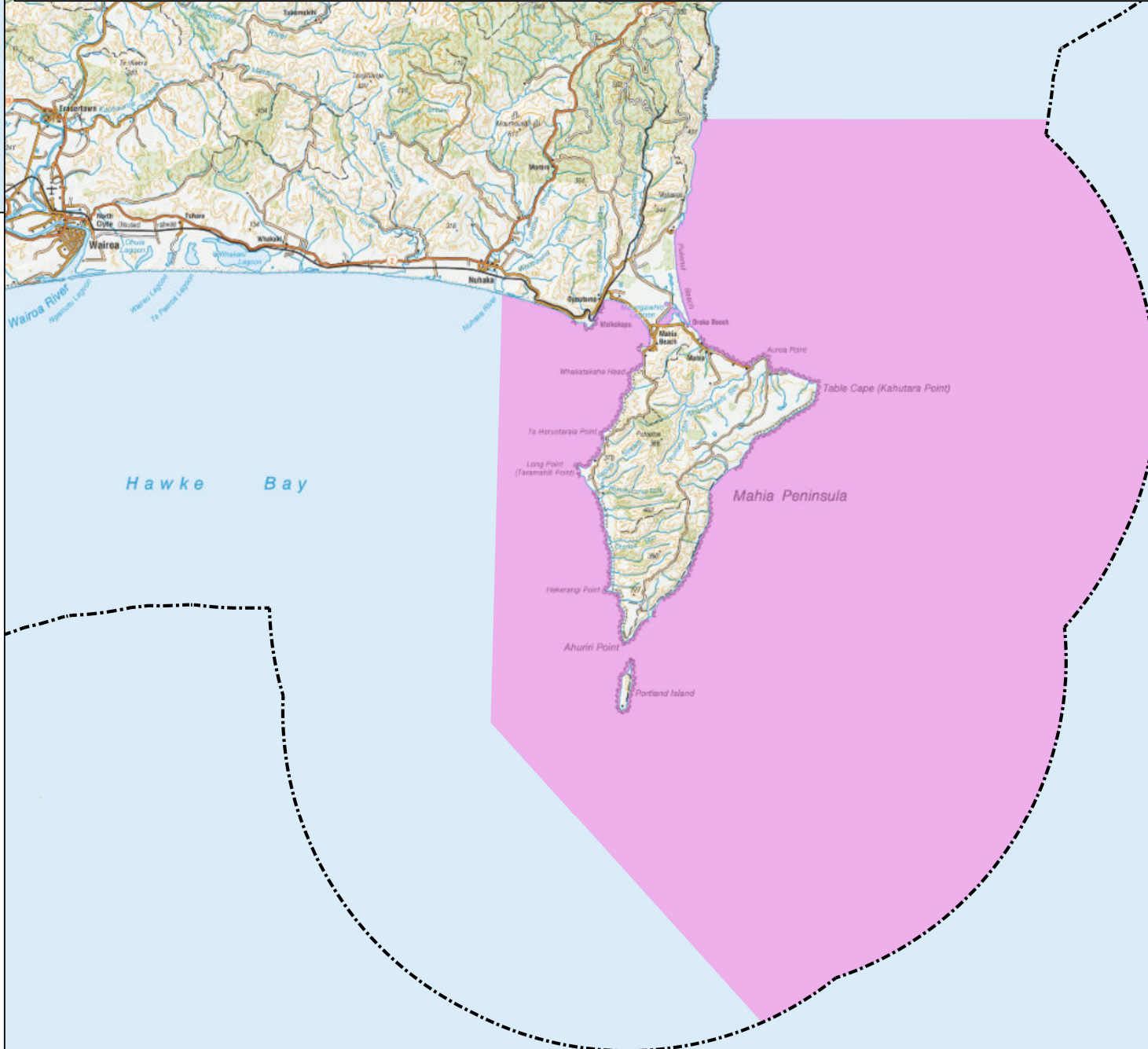
MAC-01-09-020: Rongomaiwahine Iwi Trust Stage One Area



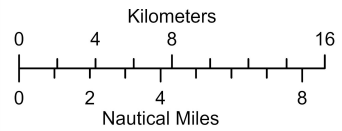
1:280,000



Eagle Technology, Land Information New Zealand



- Territorial Sea Boundary (12nm)
- MAC-01-09-020: Rongomaiwahine iwi



Coordinate system: NZGD 2000 New Zealand Transverse Mercator

Projection: Transverse Mercator

Source: Applications lodged with Te Arawhiti, georeferenced and digitised by Te Arawhiti

For discussion purposes

Date produced: 27/06/2023 11:58 am